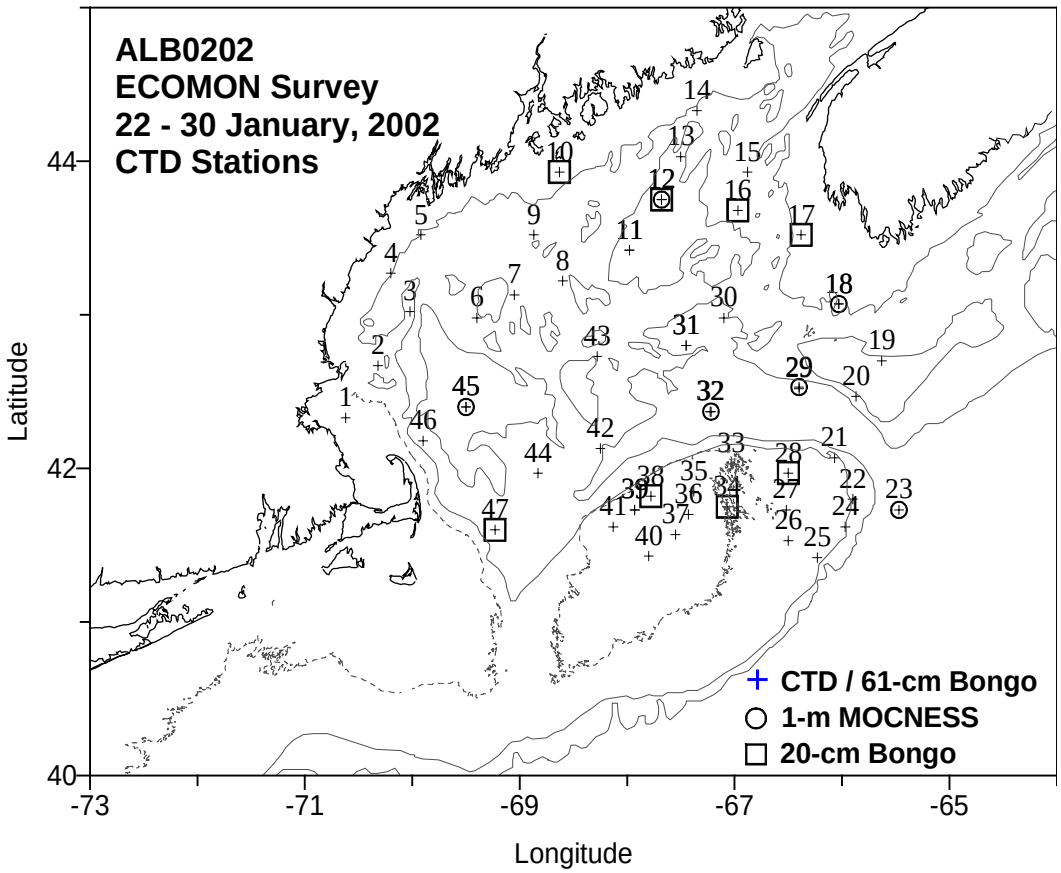

Figure 4. Hydrographic stations occupied during the ECOMON survey ALB0202.

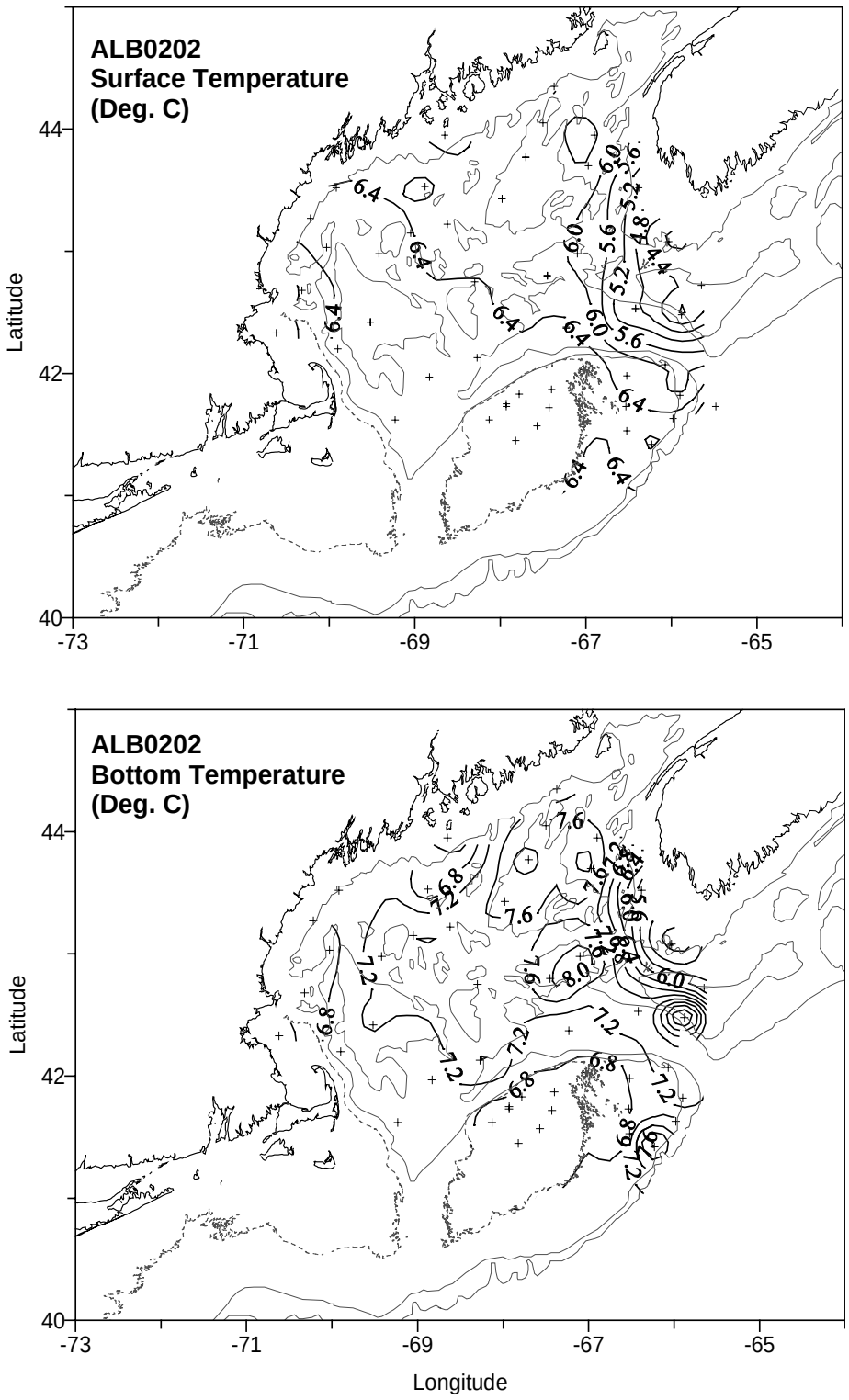

Figure 5. Surface and bottom temperature distributions for the ECOMON survey ALB0202.

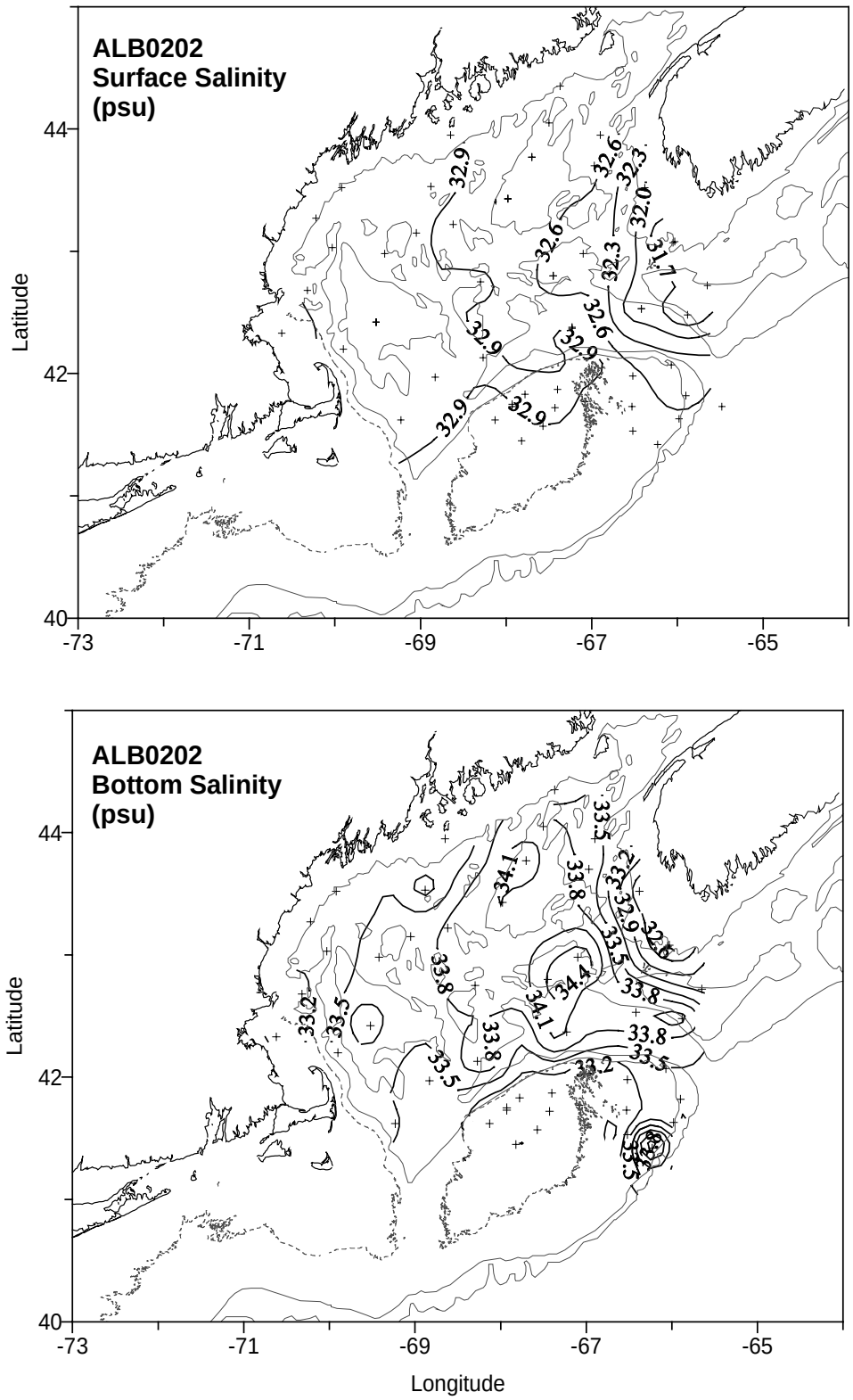

Figure 6. Surface and bottom salinity distributions for ECOMON survey ALB0202.

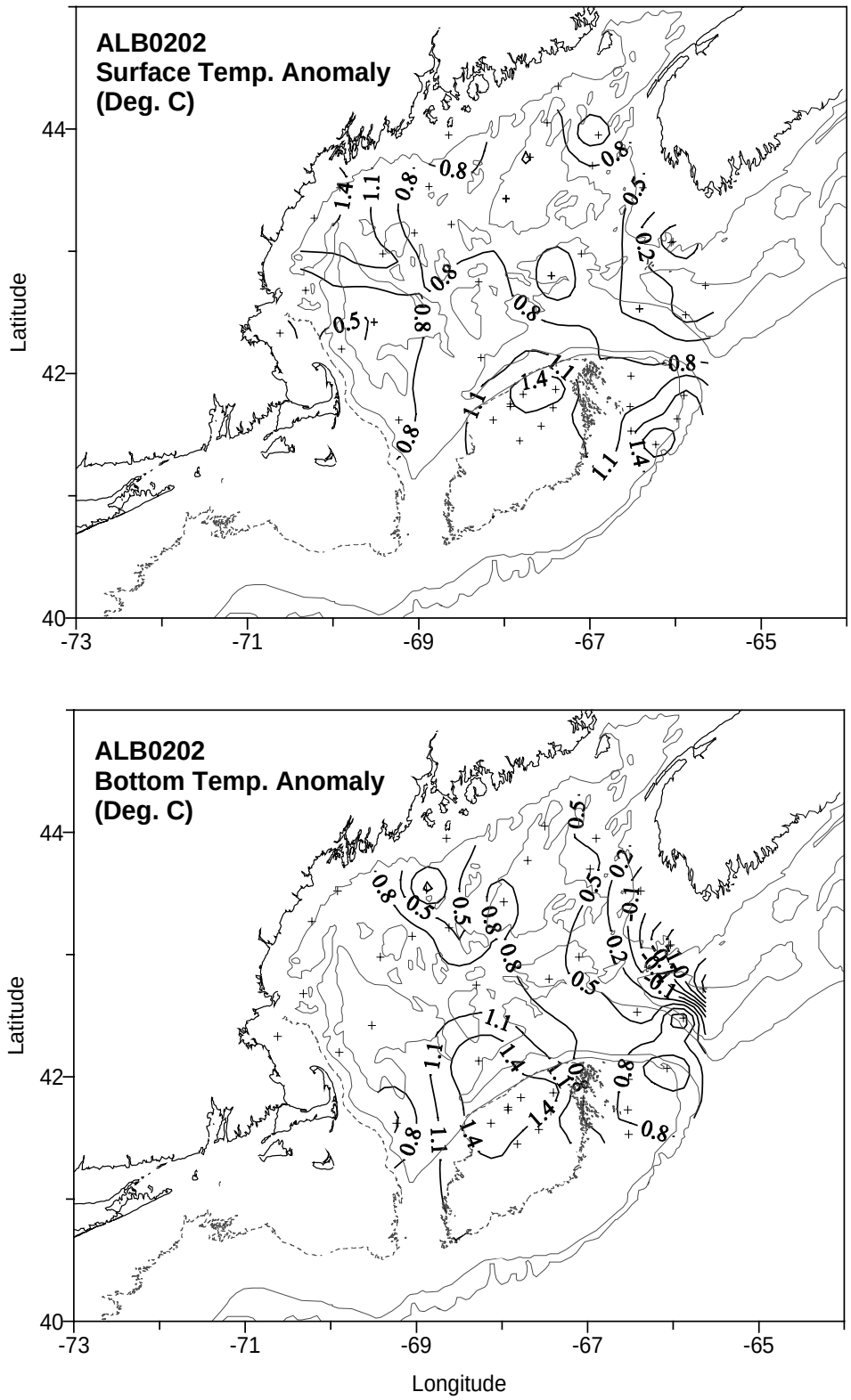

Figure 7. Surface and bottom temperature anomaly distributions for ECOMON survey ALB0202.

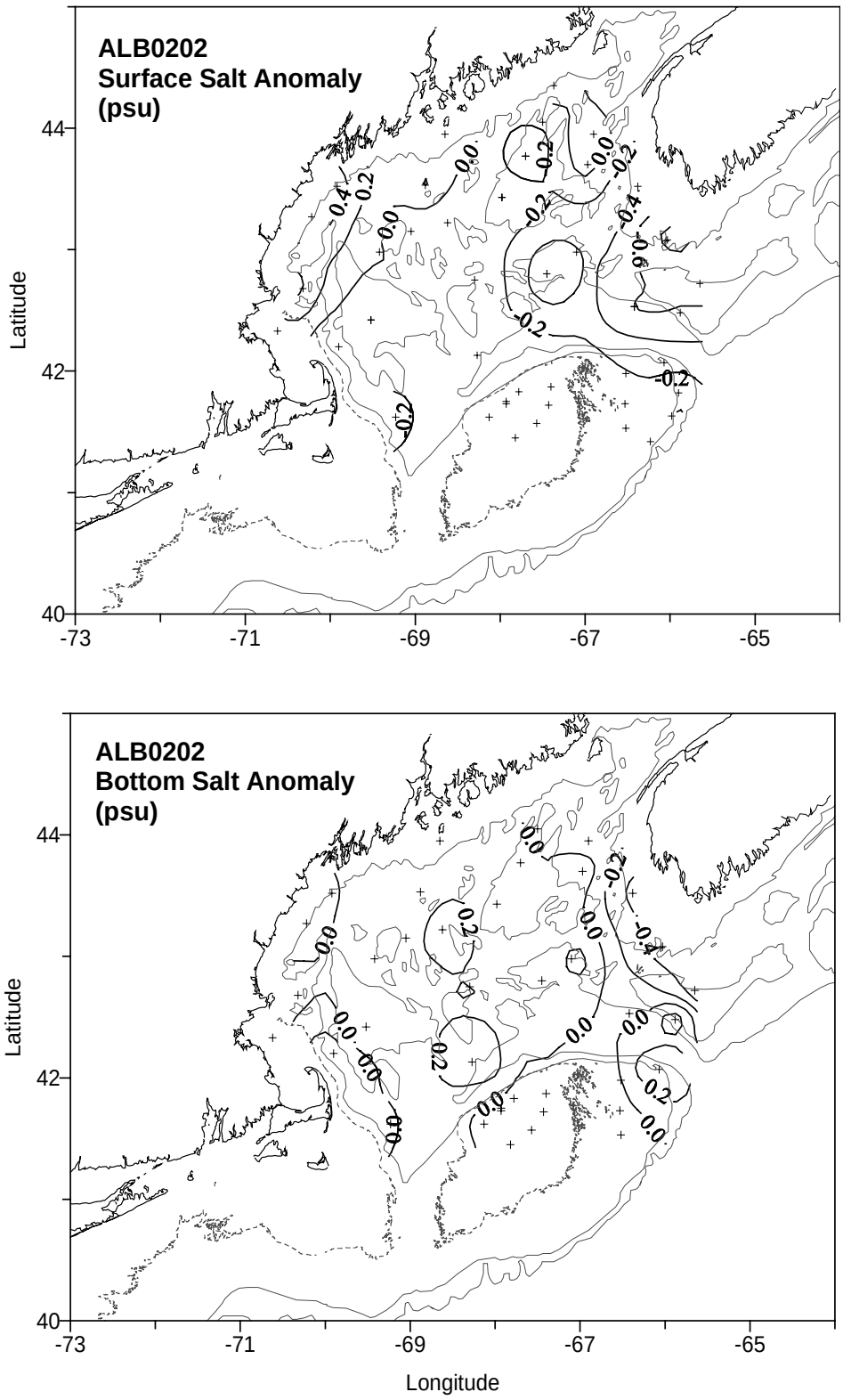

Figure 8. Surface and bottom salinity distributions for ECOMON survey ALB0202.

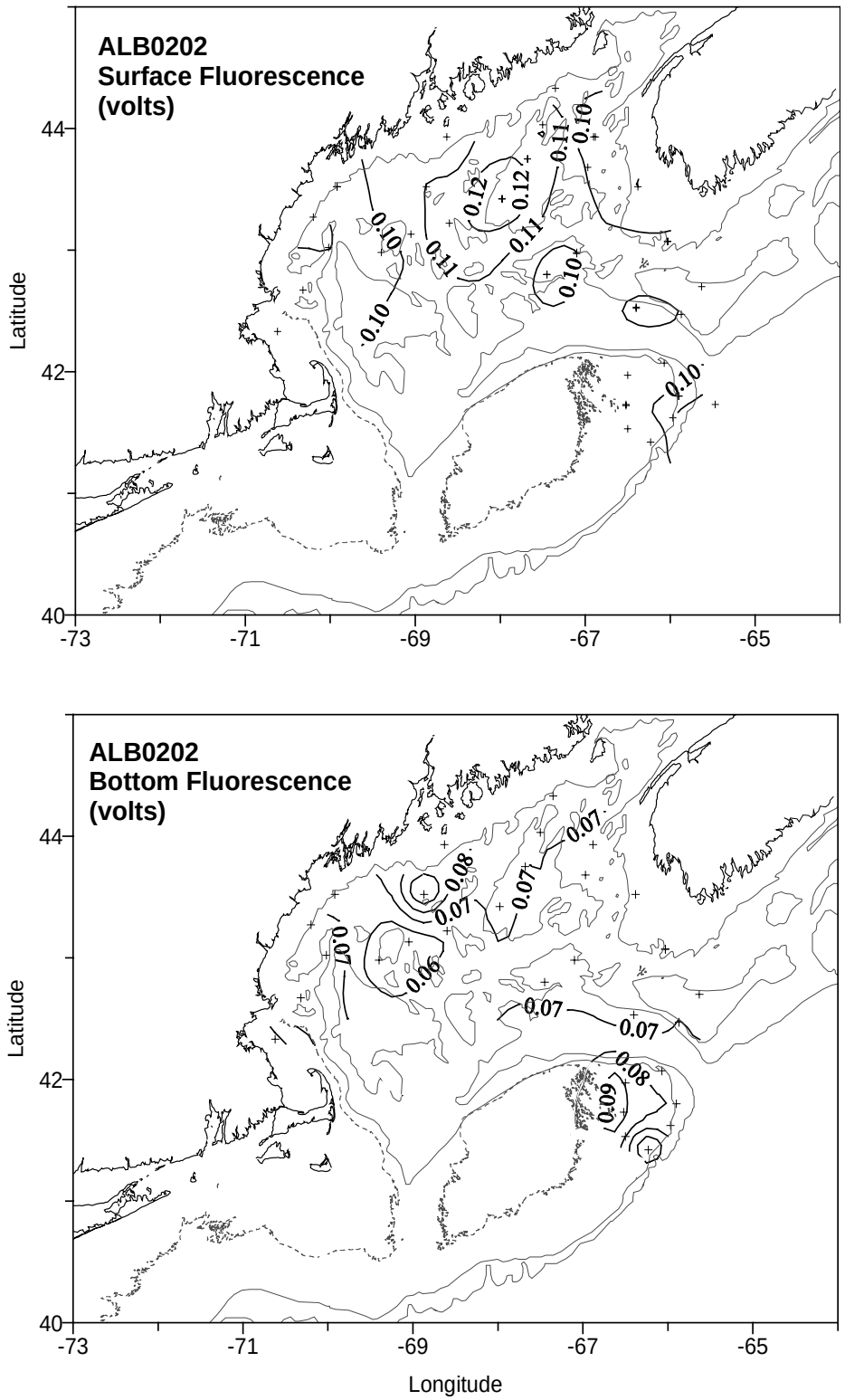

Figure 9. Surface and bottom fluorescence distributions for ECOMON survey ALB0202.

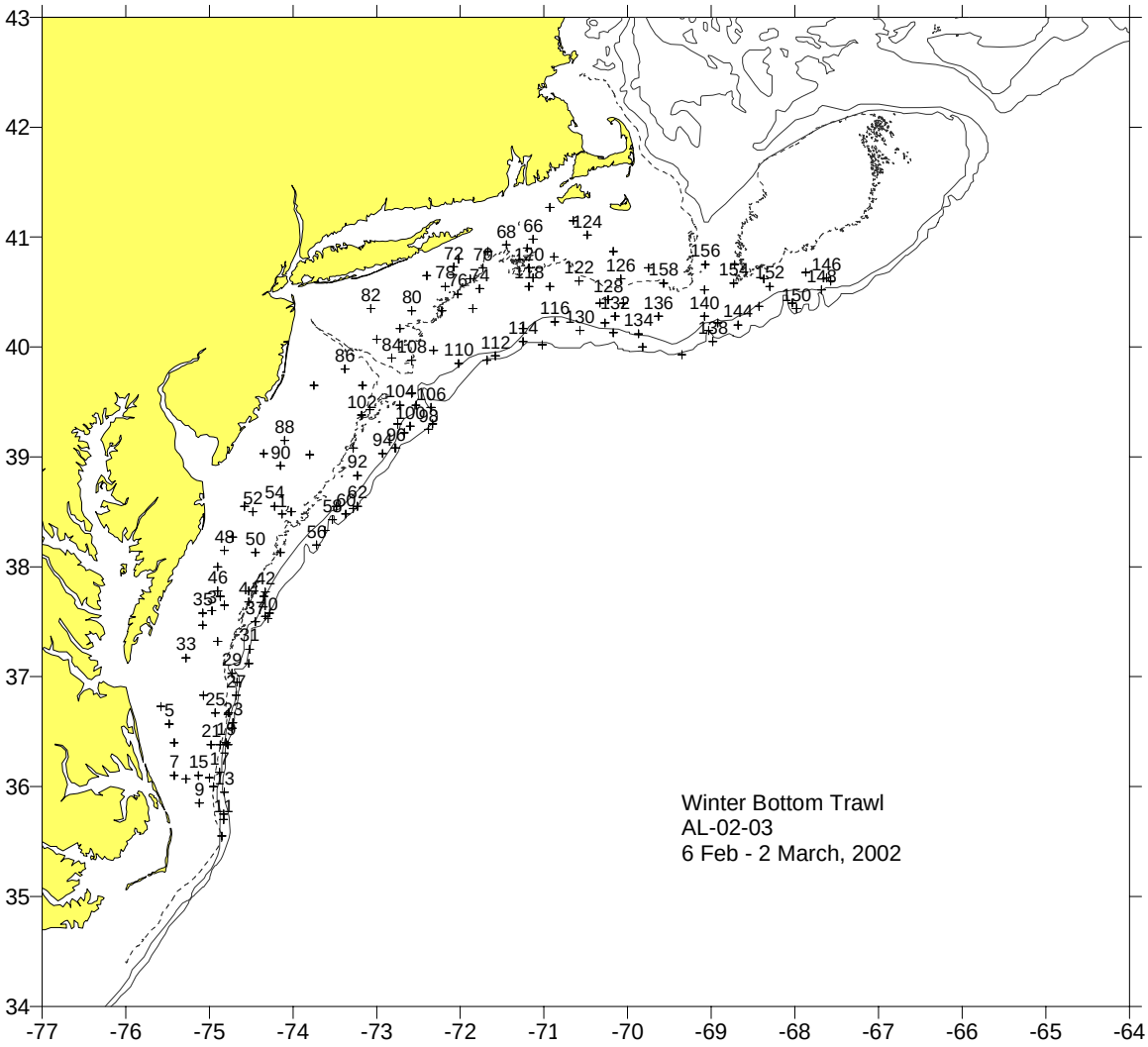

Figure 10. Hydrographic stations occupied during the Winter Bottom Trawl survey ALB0203.

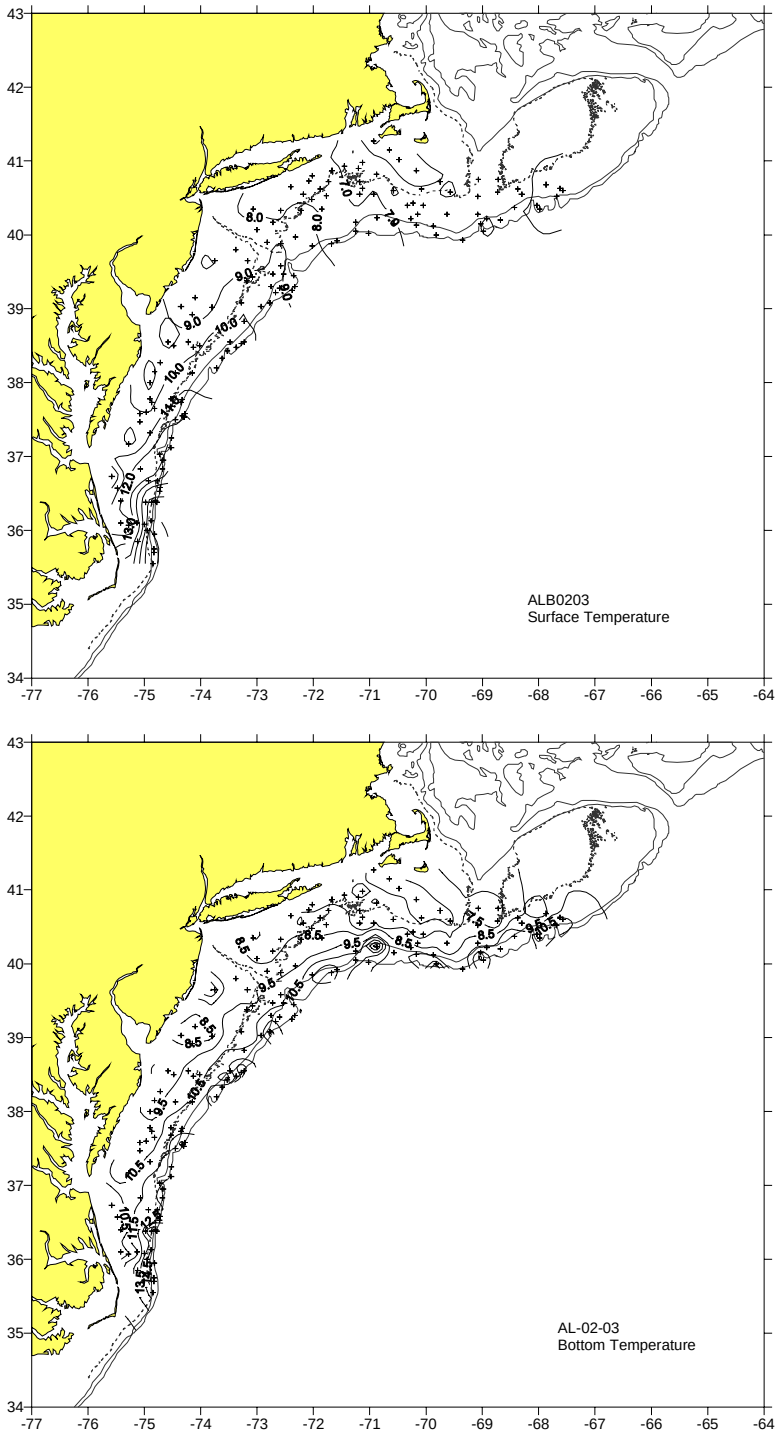

Figure 11. Surface and bottom temperature distributions during the Winter Bottom Trawl survey ALB0203.

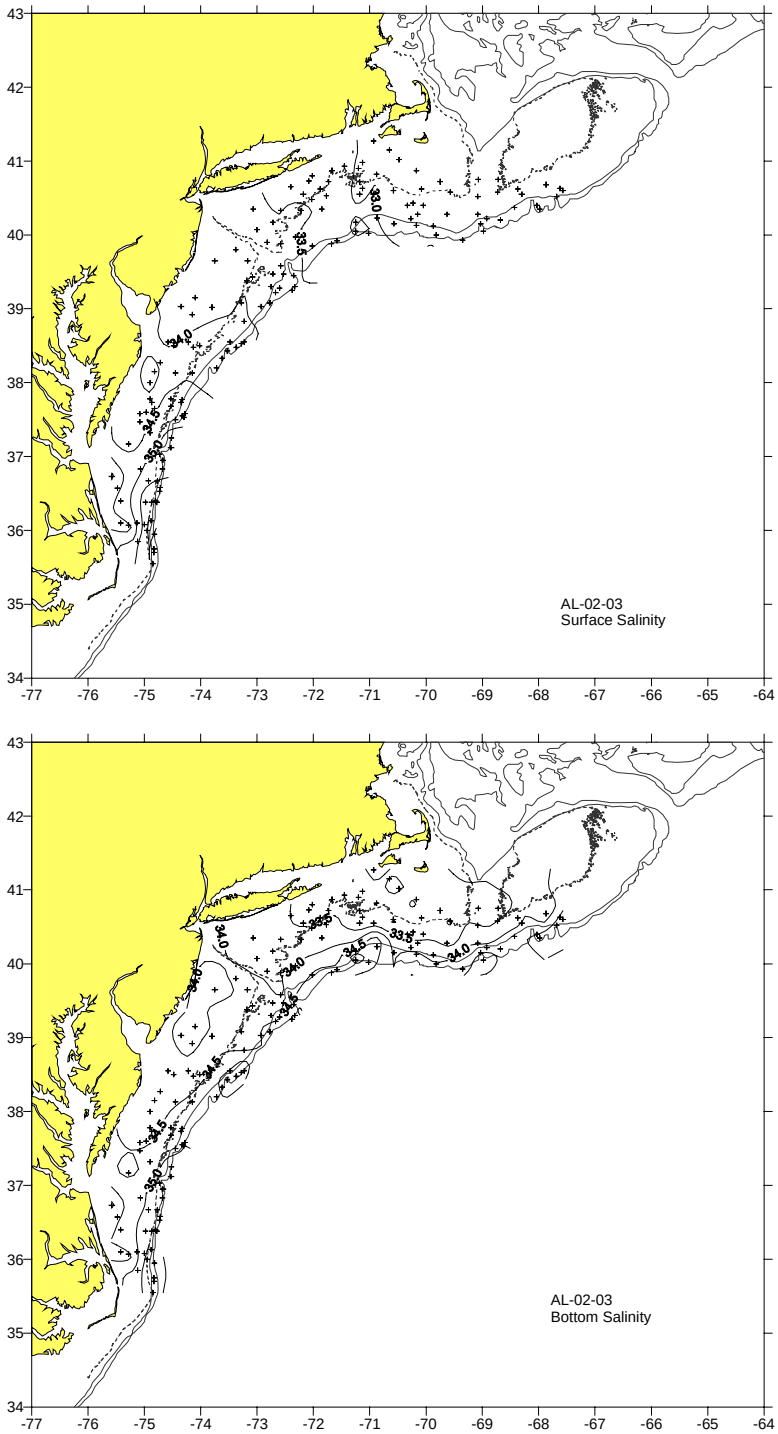

Figure 12. Surface and bottom salinity distributions during the Winter Bottom Trawl survey ALB0203.

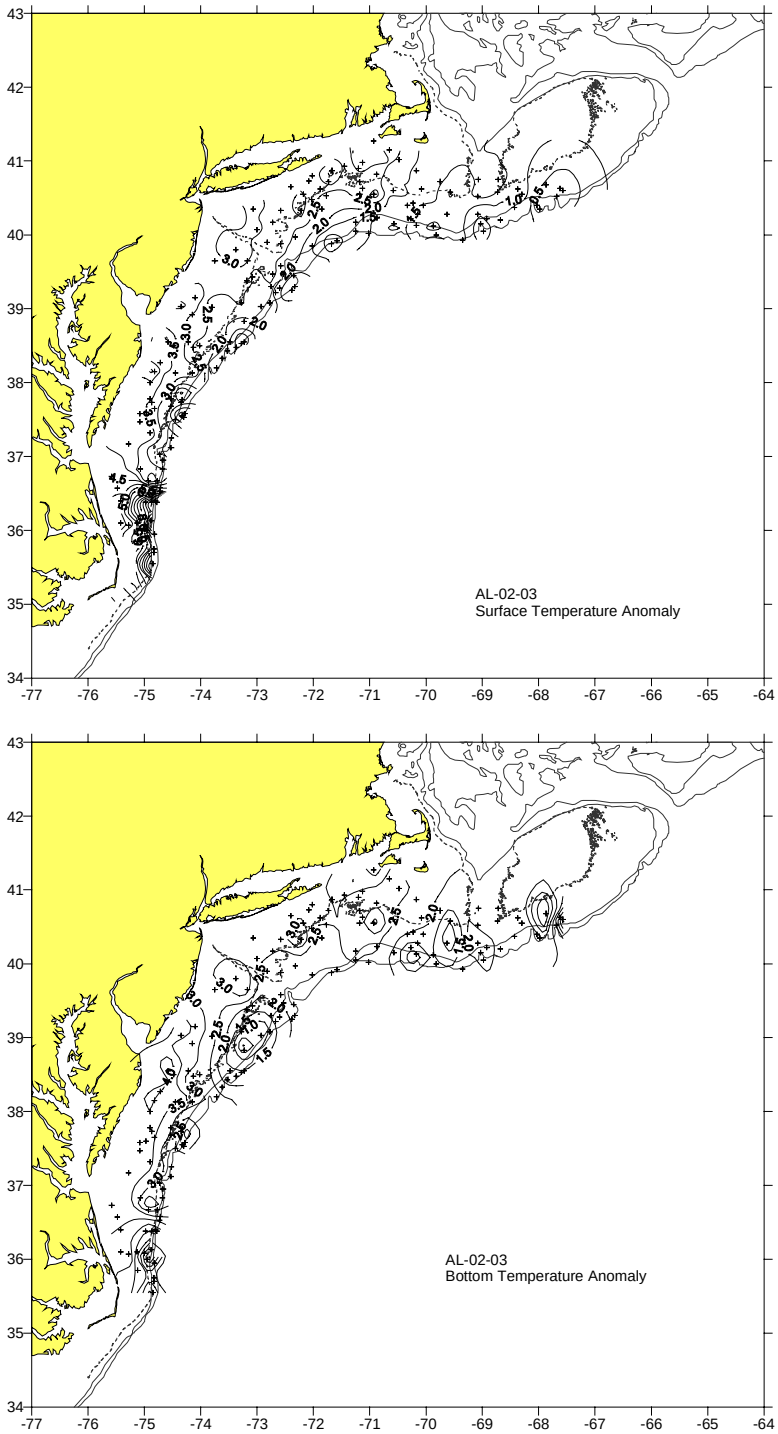

Figure 13. Surface and bottom temperature anomaly distributions during the Winter Bottom Trawl survey ALB0203.

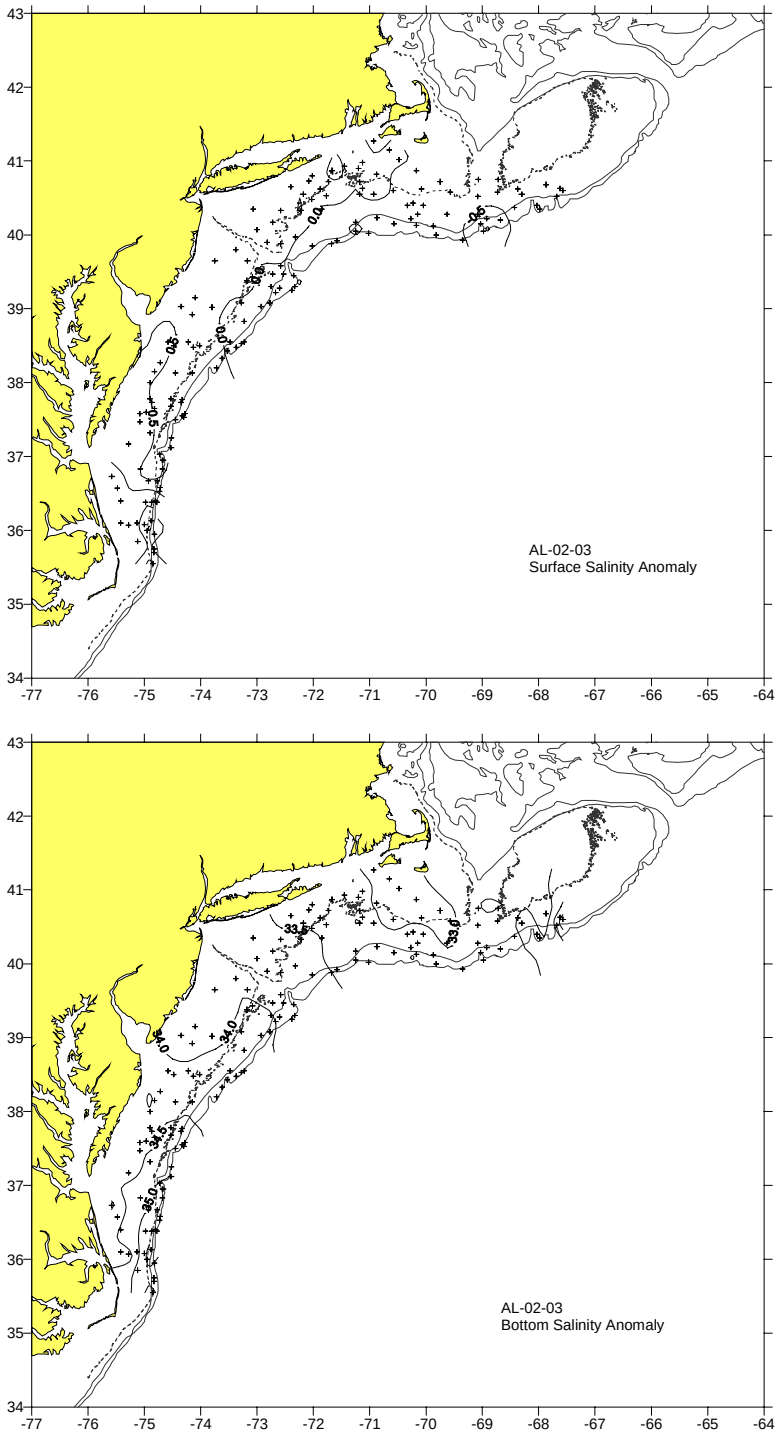

Figure 14. Surface and bottom salinity anomaly distributions during the Winter Bottom Trawl survey ALB0203.

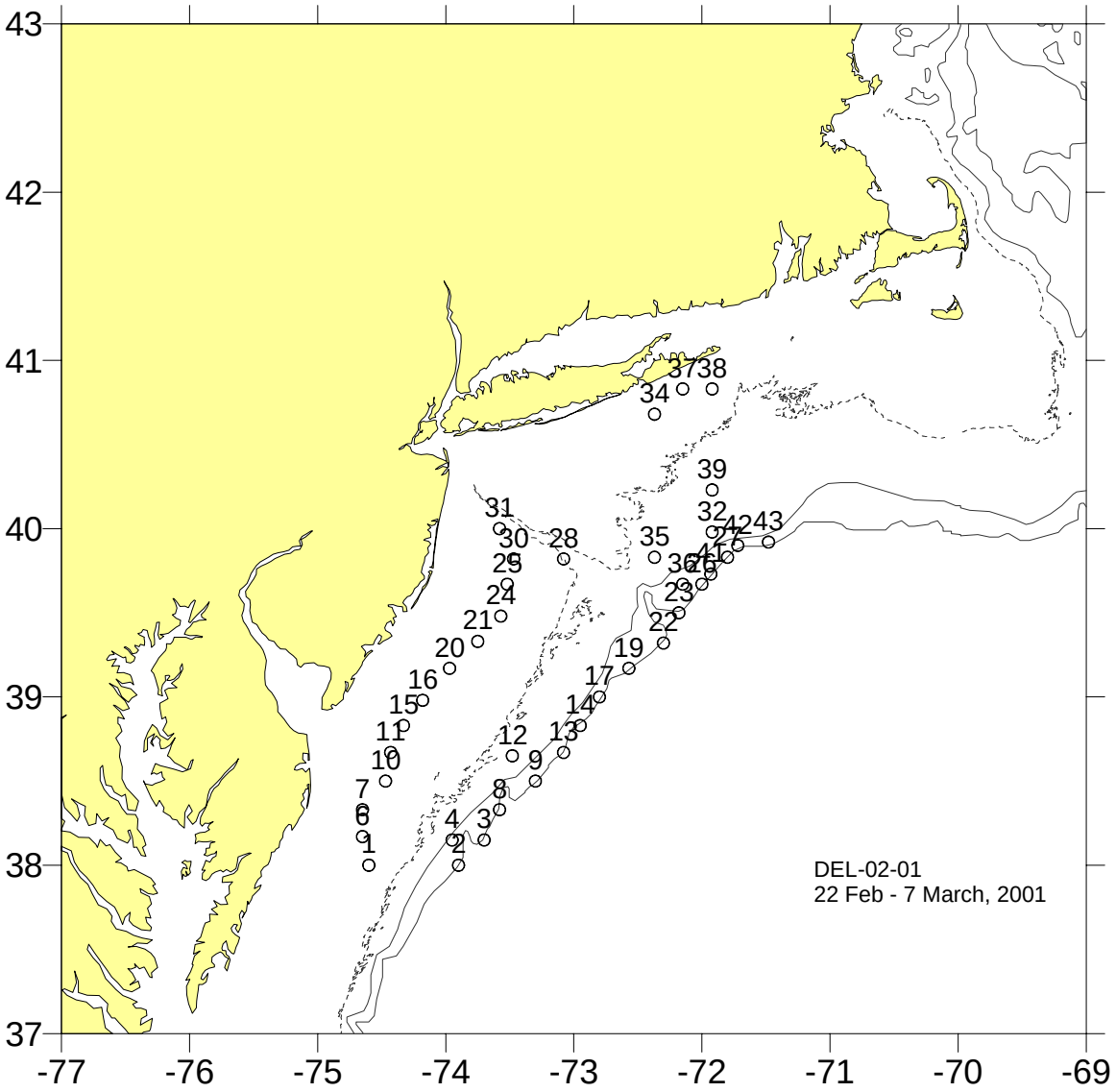

Figure 15. Hydrographic stations occupied during HydroAcoustic survey DEL0201.

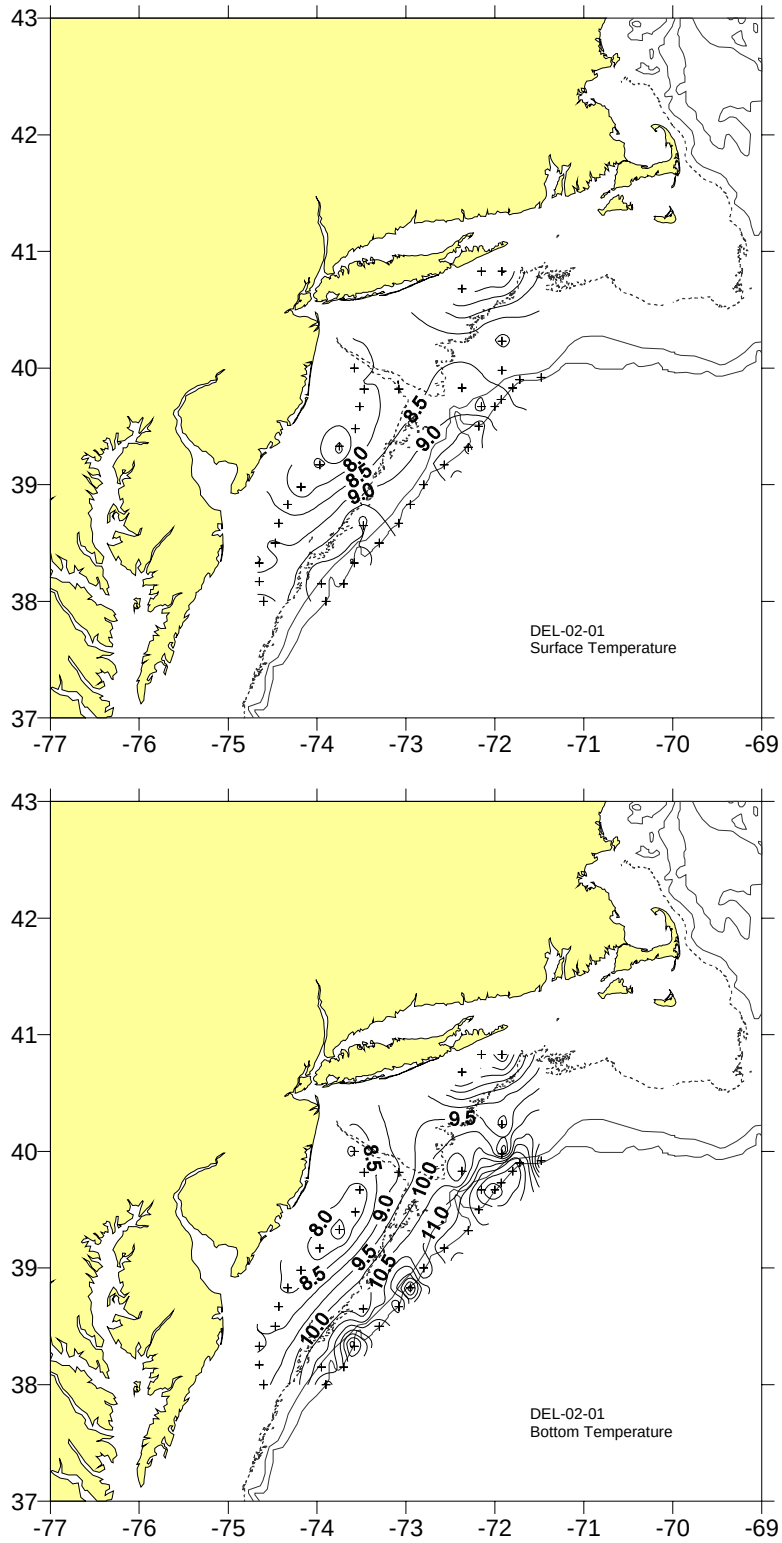

Figure 16. Surface and bottom temperature distributions for HydroAcoustic survey DEL0201.

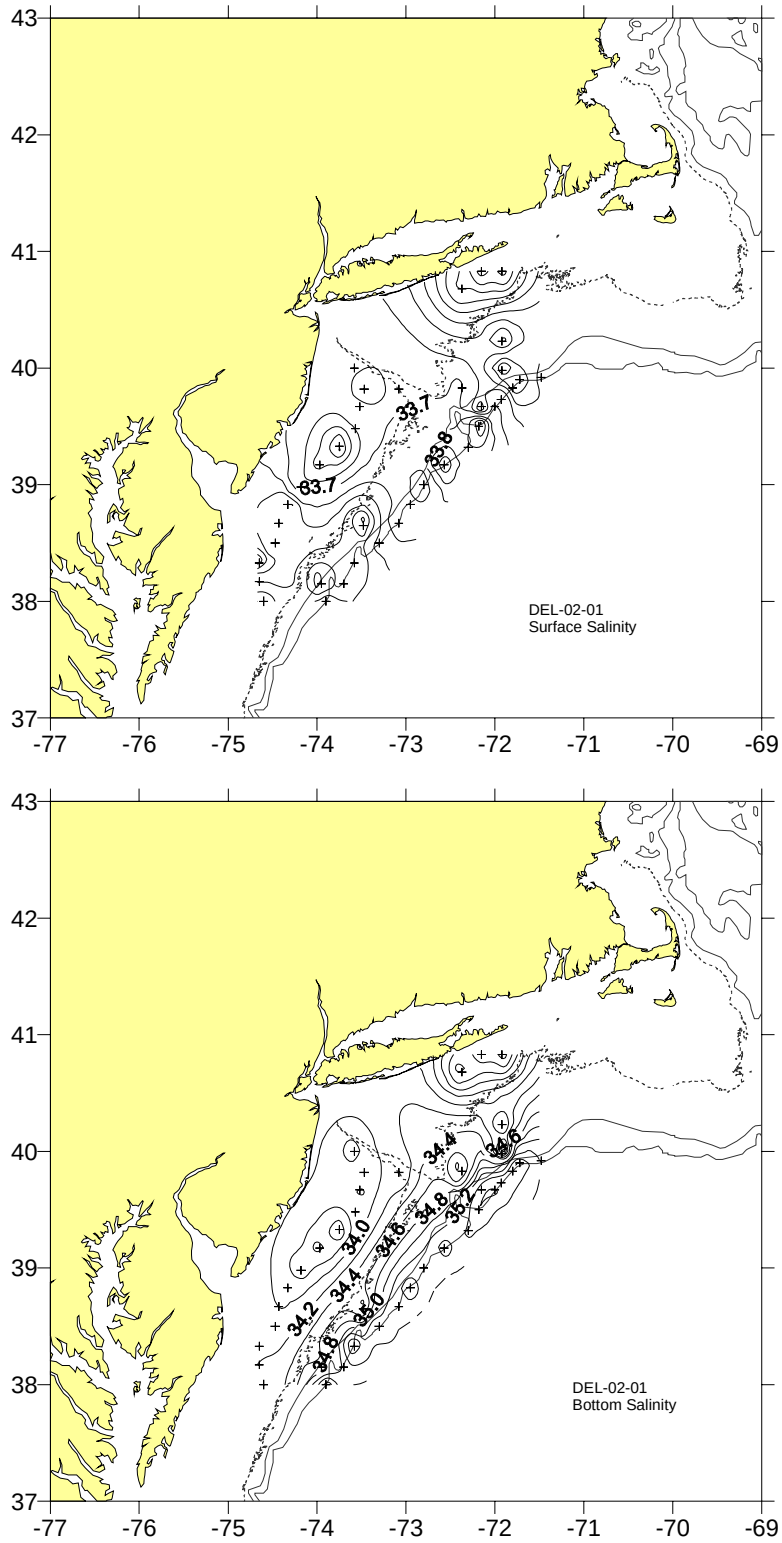

Figure 17. Surface and bottom salinity distributions for HydroAcoustic survey DEL0201.

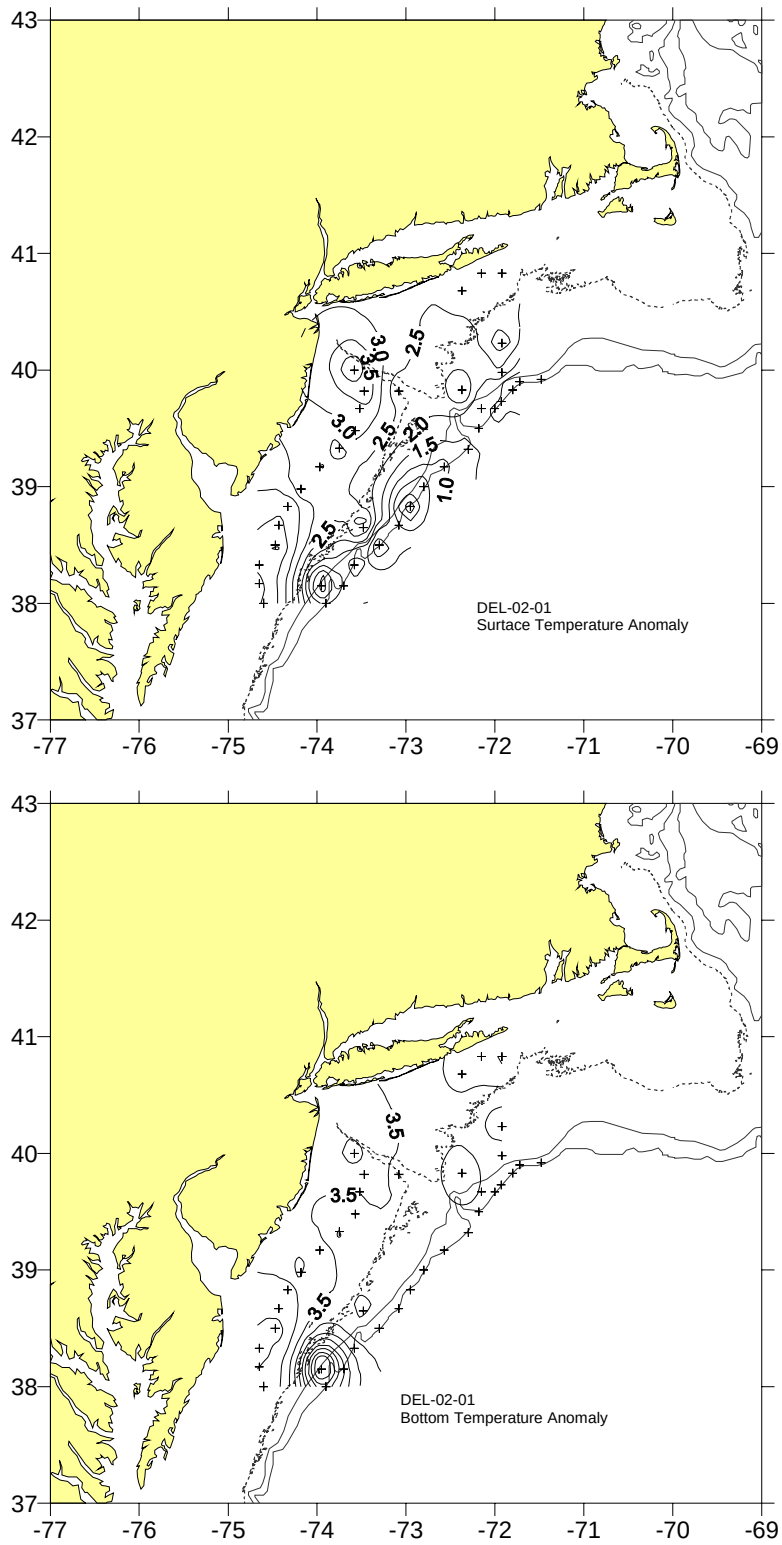

Figure 18. Surface and bottom temperature anomaly distributions for HydroAcoustic survey DEL0201.

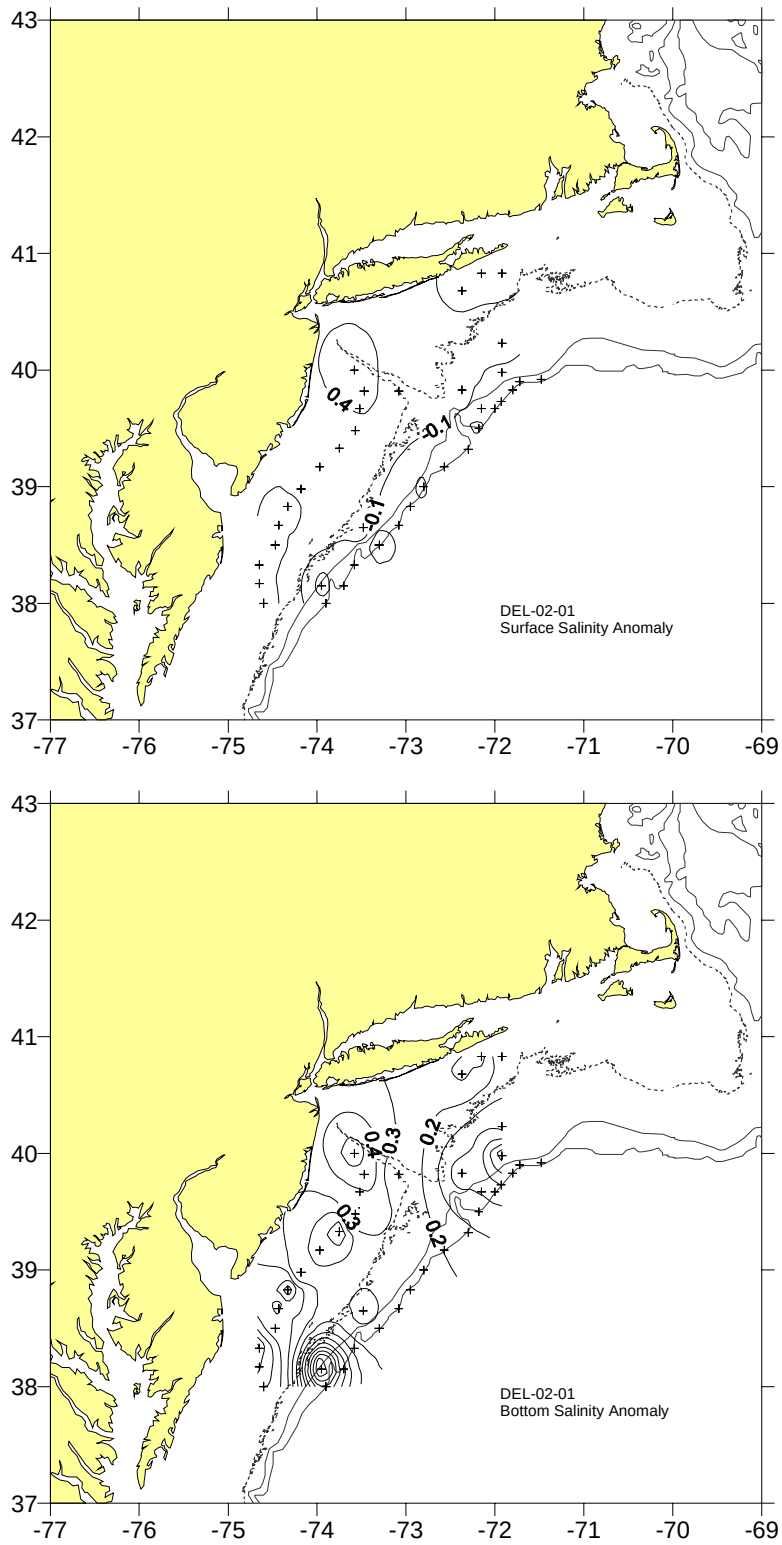

Figure 19. Surface and bottom salinity anomaly distributions for HydroAcoustic survey DEL0201.

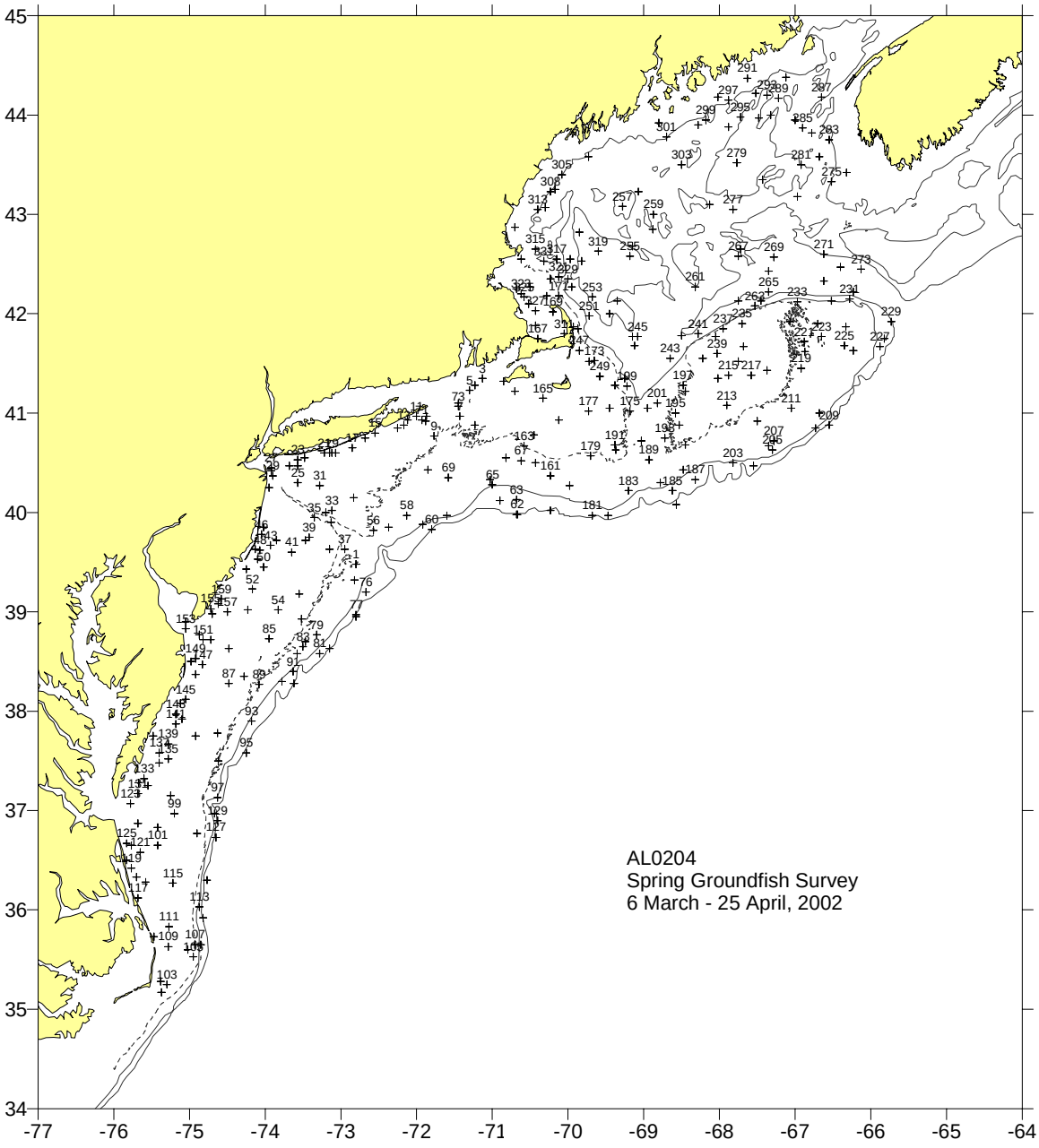

Figure 20. Hydrographic stations occupied during the Spring Bottom Trawl survey ALB0204.

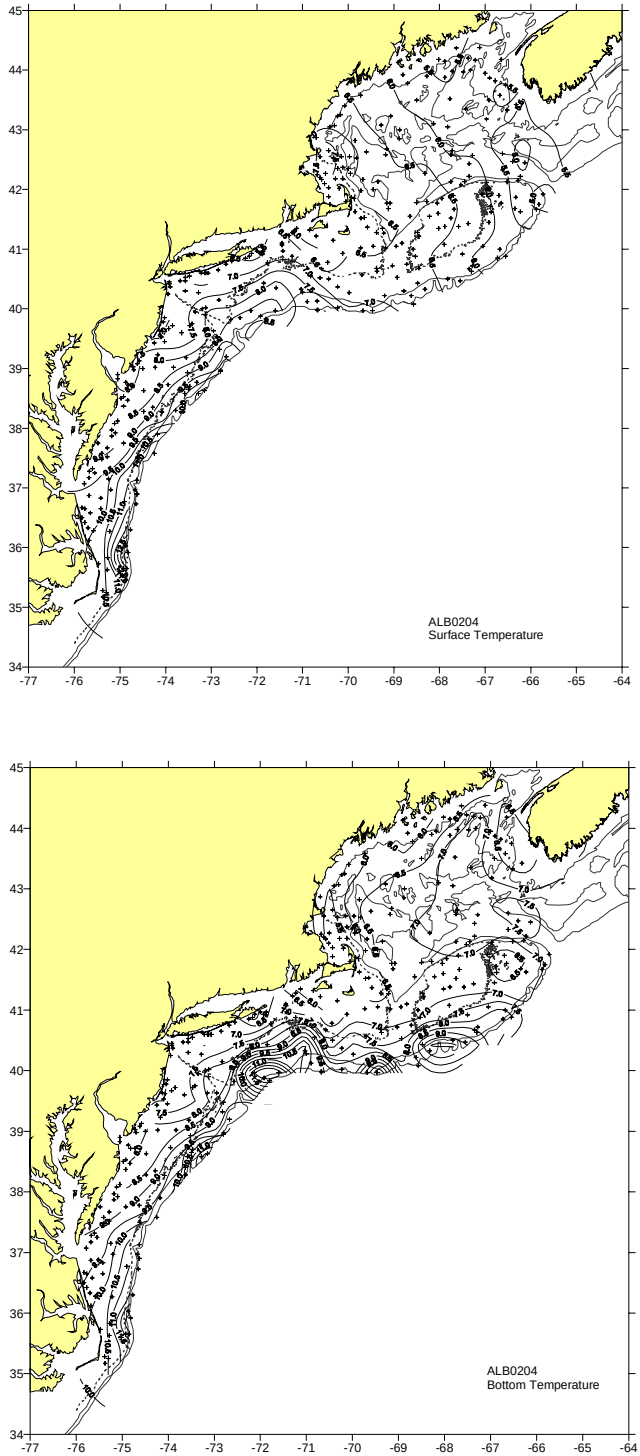

Figure 21. Surface and bottom temperature distributions for the Winter Bottom Trawl survey ALB0204.

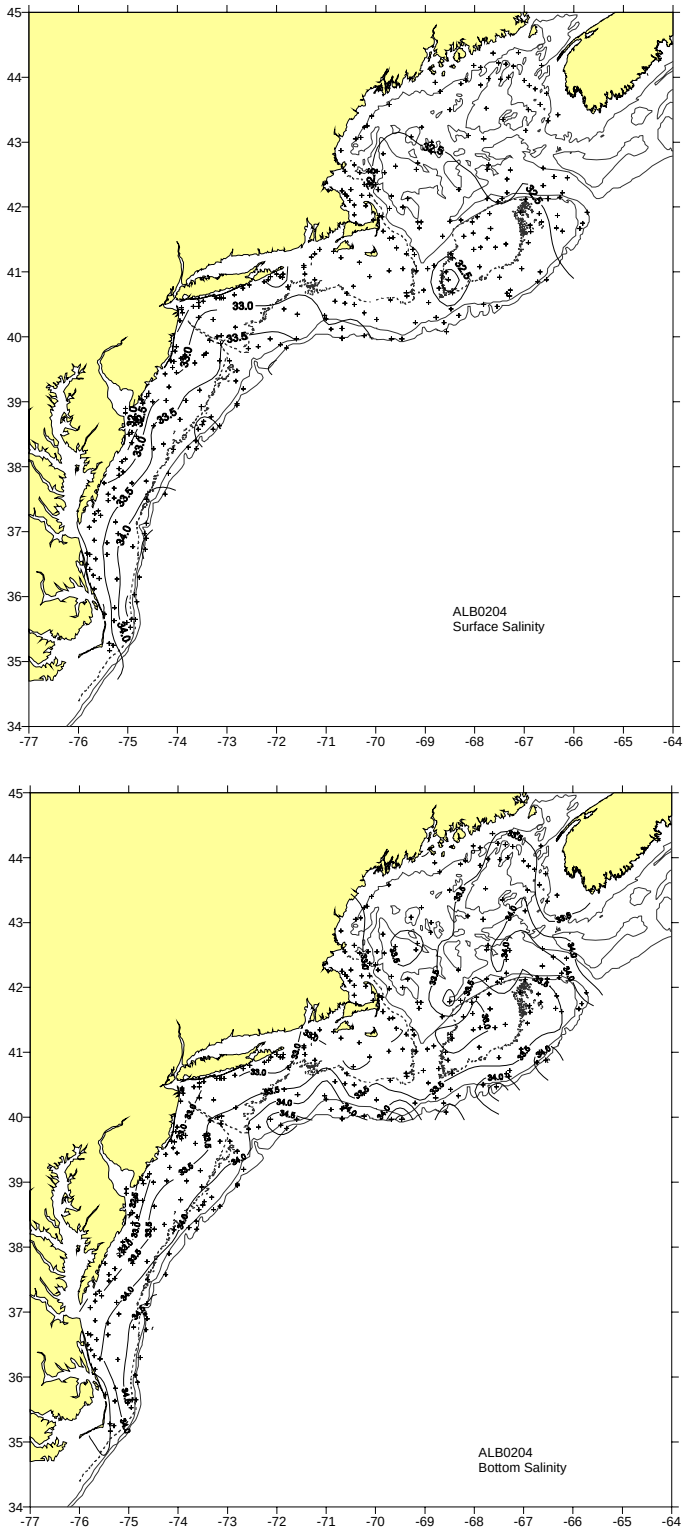

Figure 22. Surface and bottom salinity distributions for the Winter Bottom Trawl survey ALB0204.

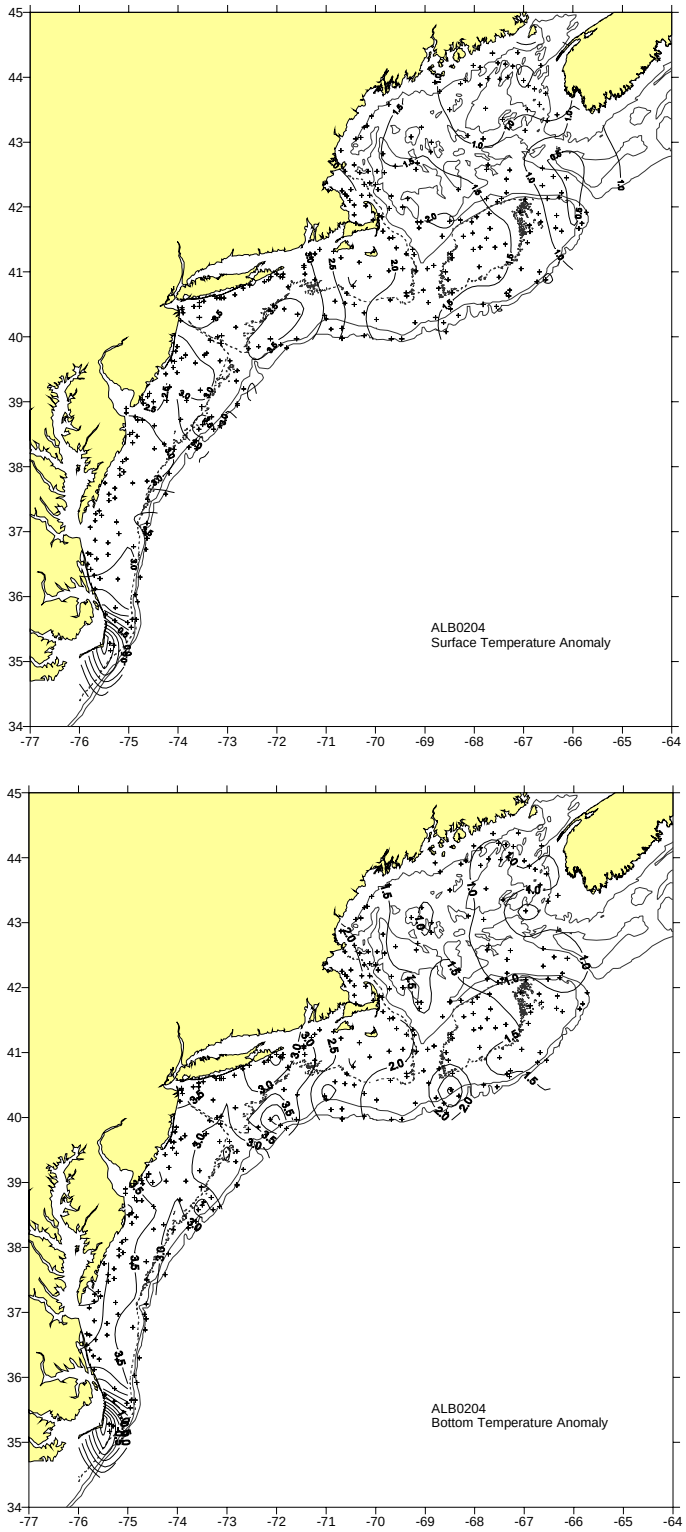

Figure 23. Surface and bottom temperature anomaly distributions for the Winter Bottom Trawl survey ALB0204.

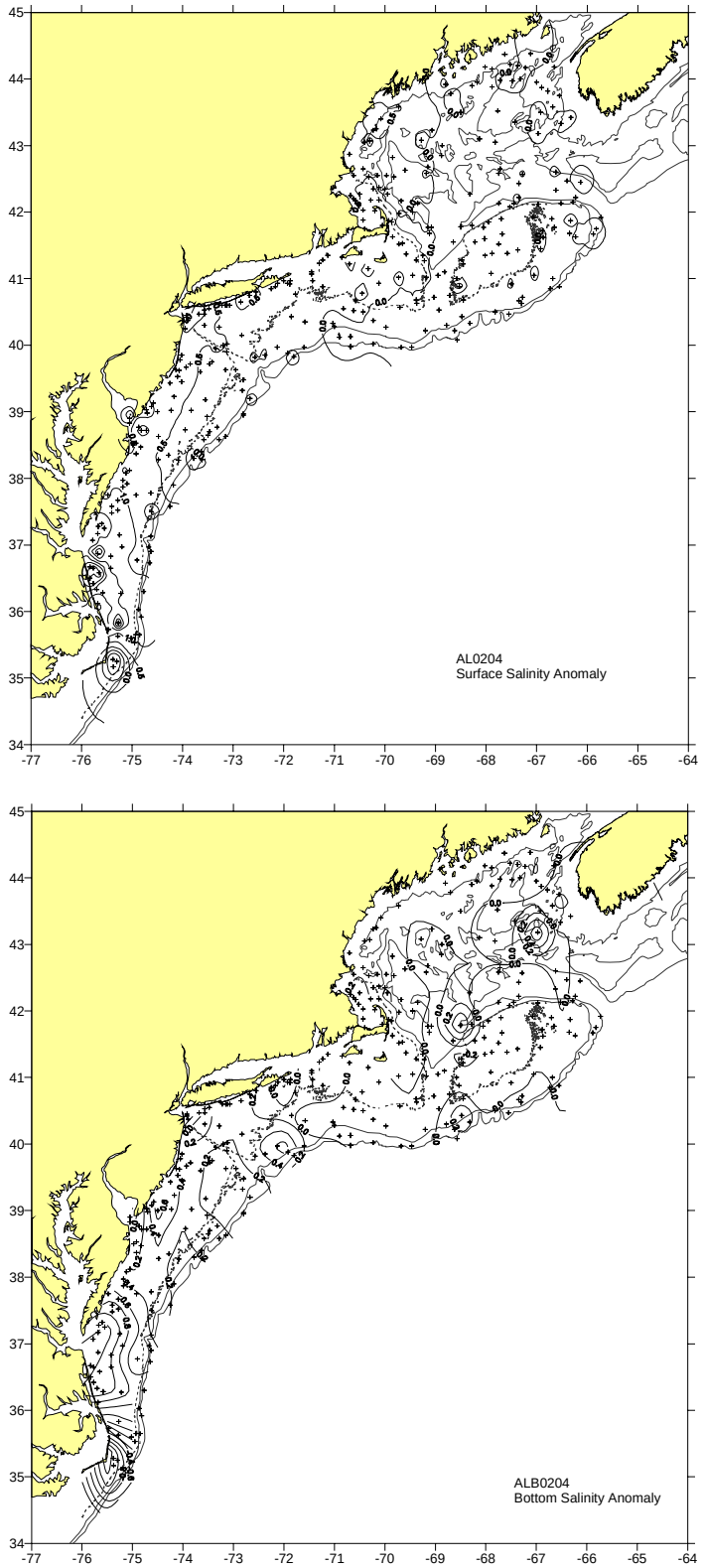

Figure 24. Surface and bottom salinity anomaly distributions for the Winter Bottom Trawl survey ALB0204.

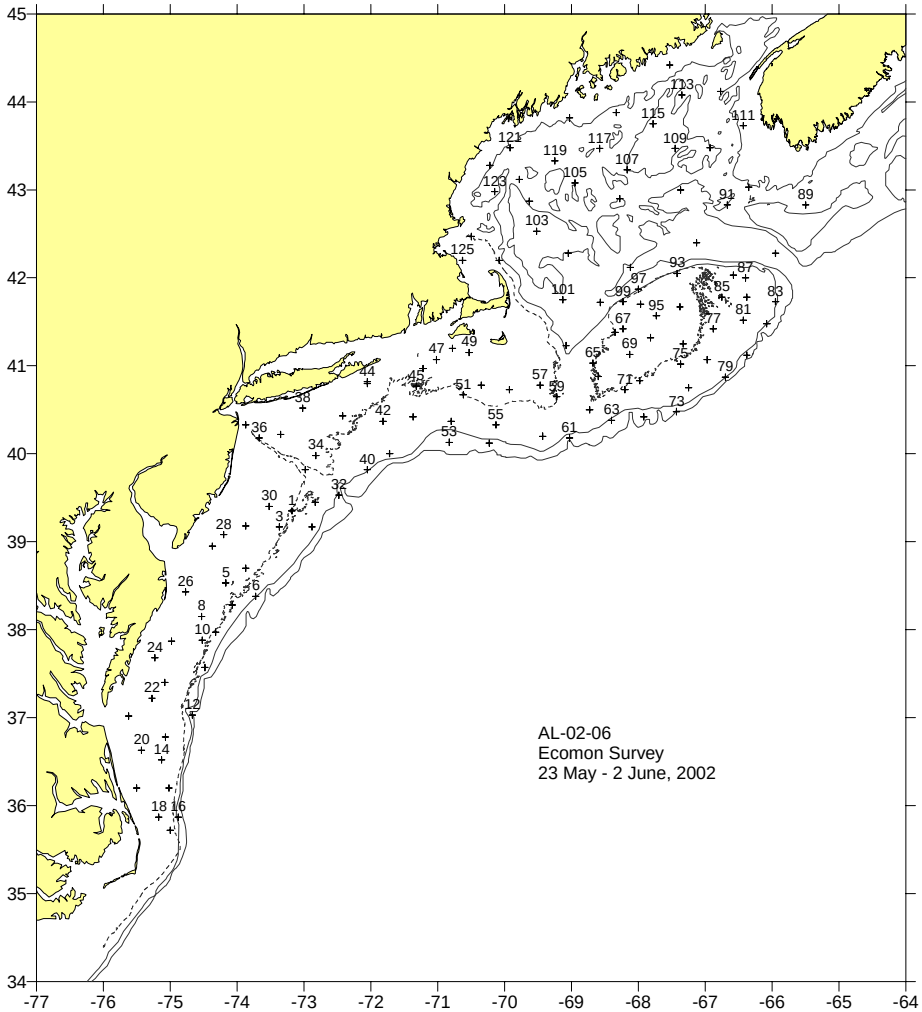

Figure 25. Hydrographic stations occupied during ECOMON survey ALB0206.

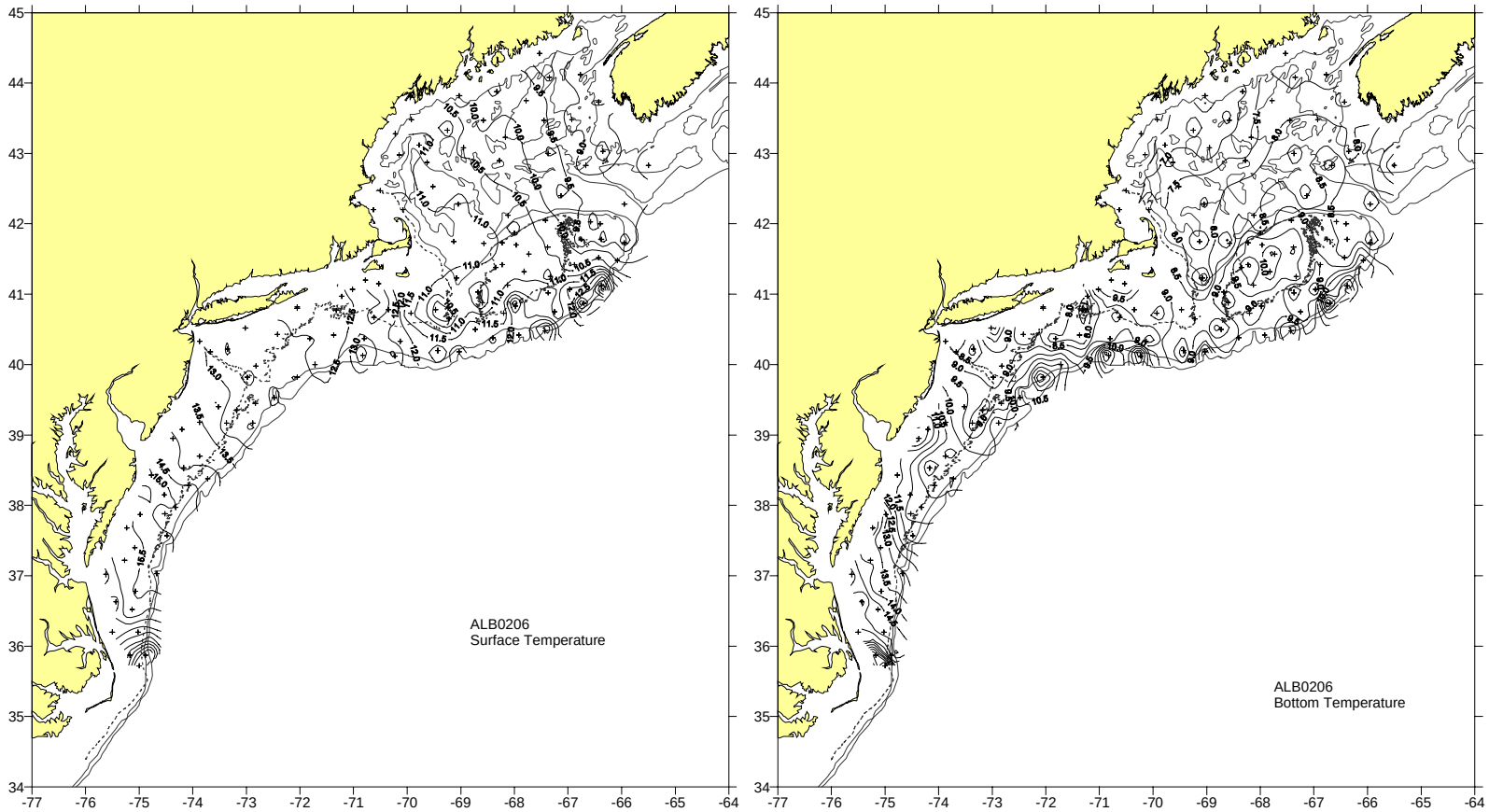

Figure 26. Surface and bottom temperature distributions for ECOMON survey ALB0206.

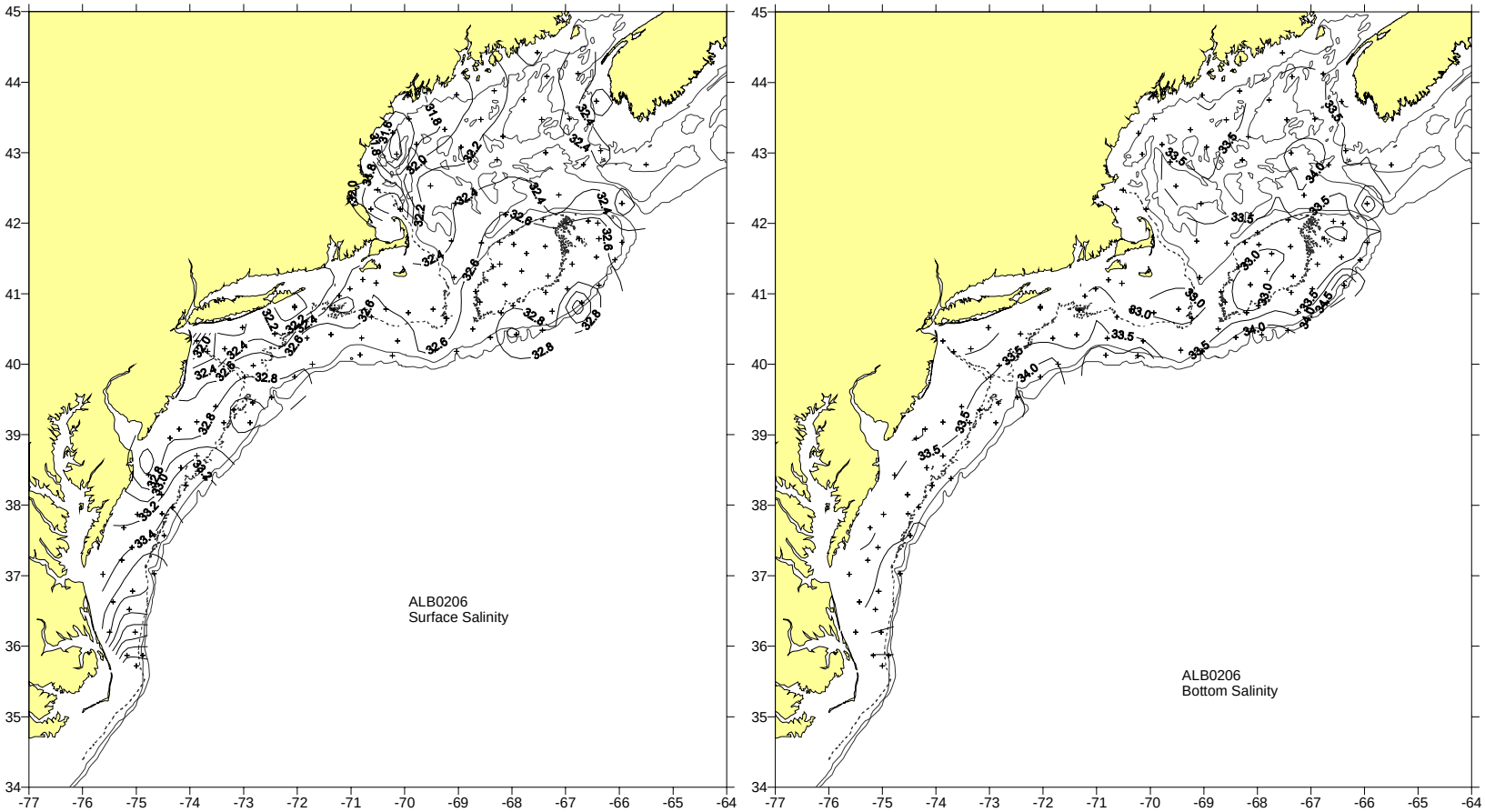

Figure 27. Surface and bottom salinity distributions for ECOMON survey ALB0206.

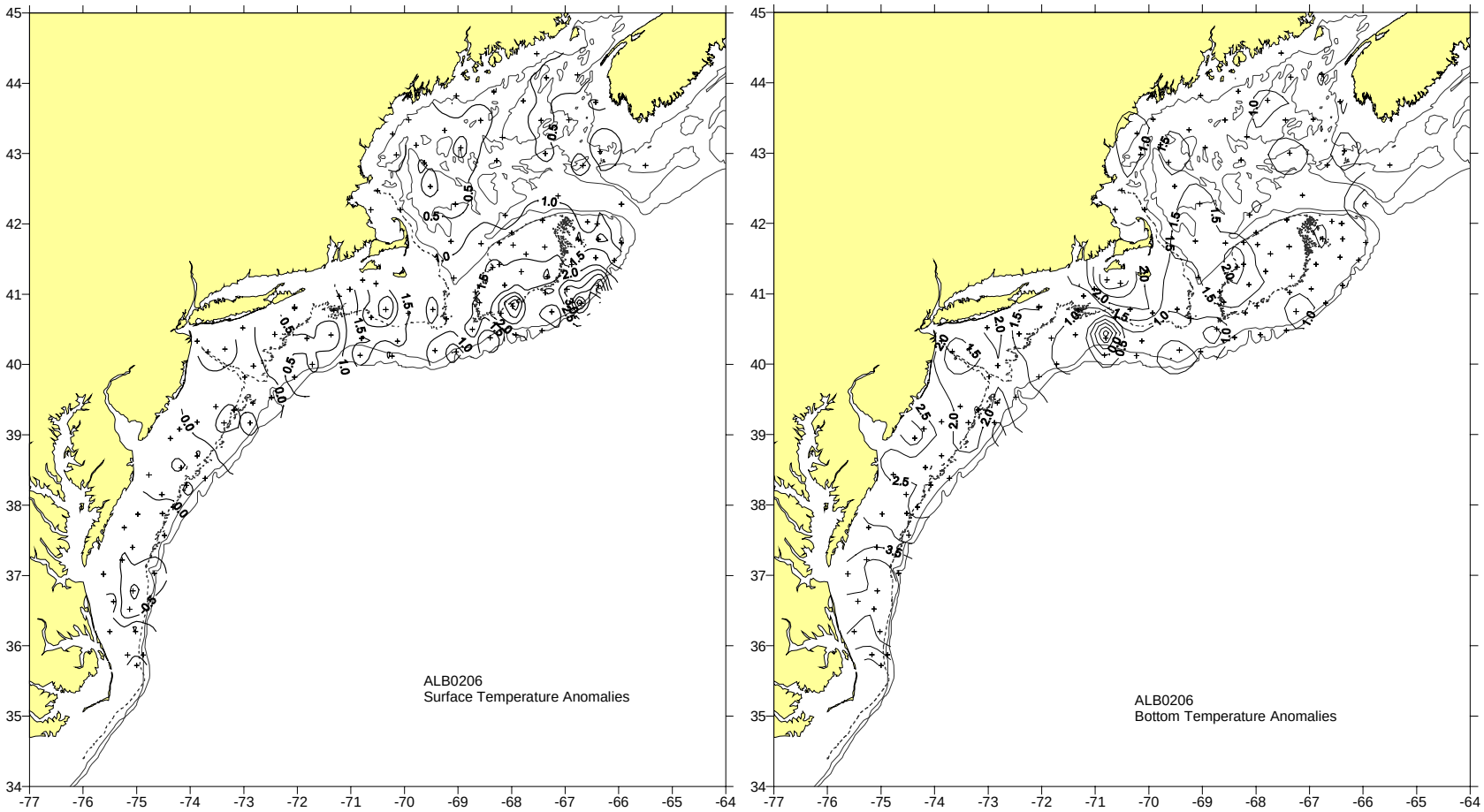

Figure 28. Surface and bottom temperature anomaly distributions for ECOMON survey ALB0206.

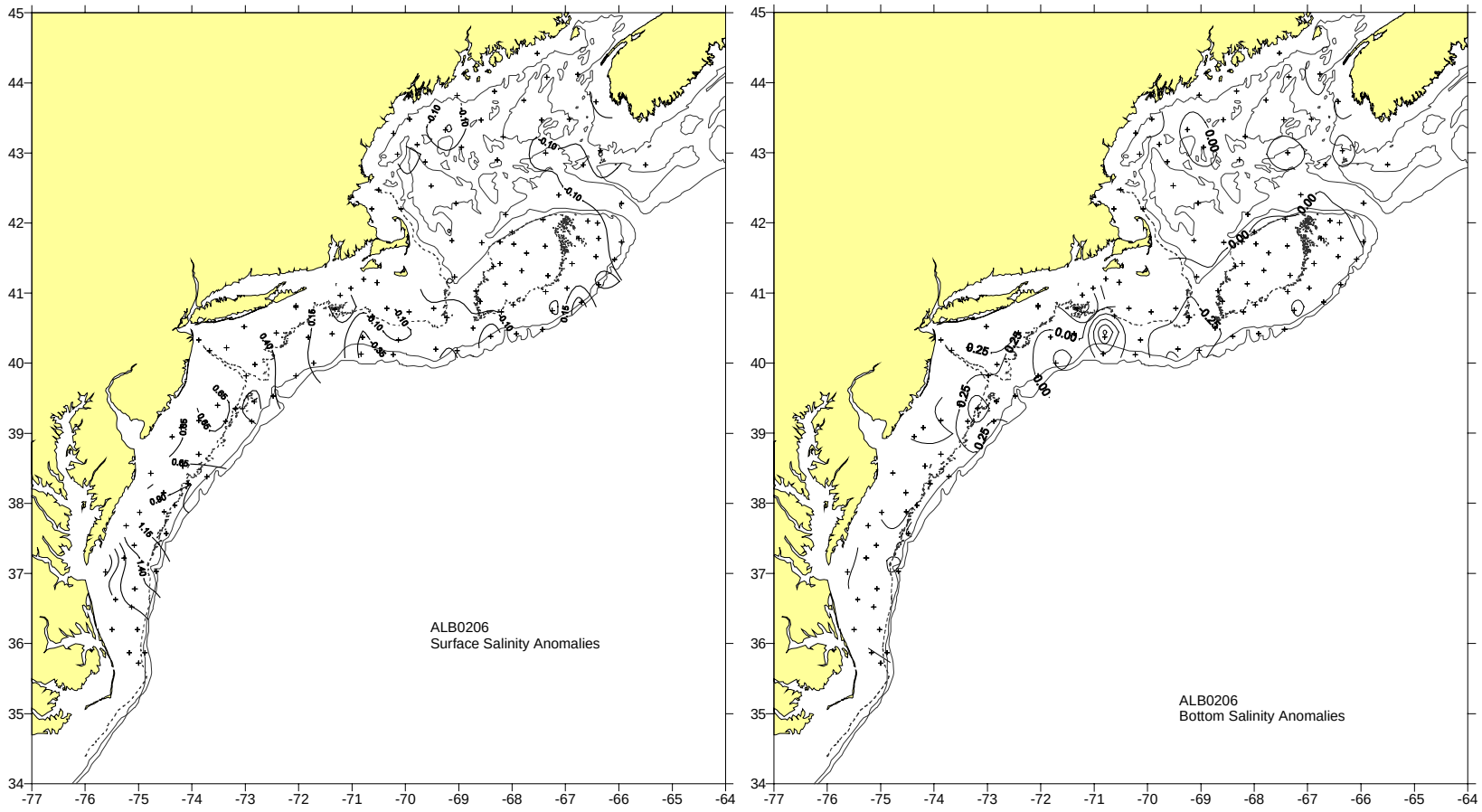

Figure 29. Surface and bottom salinity anomaly distributions for ECOMON survey ALB0206.

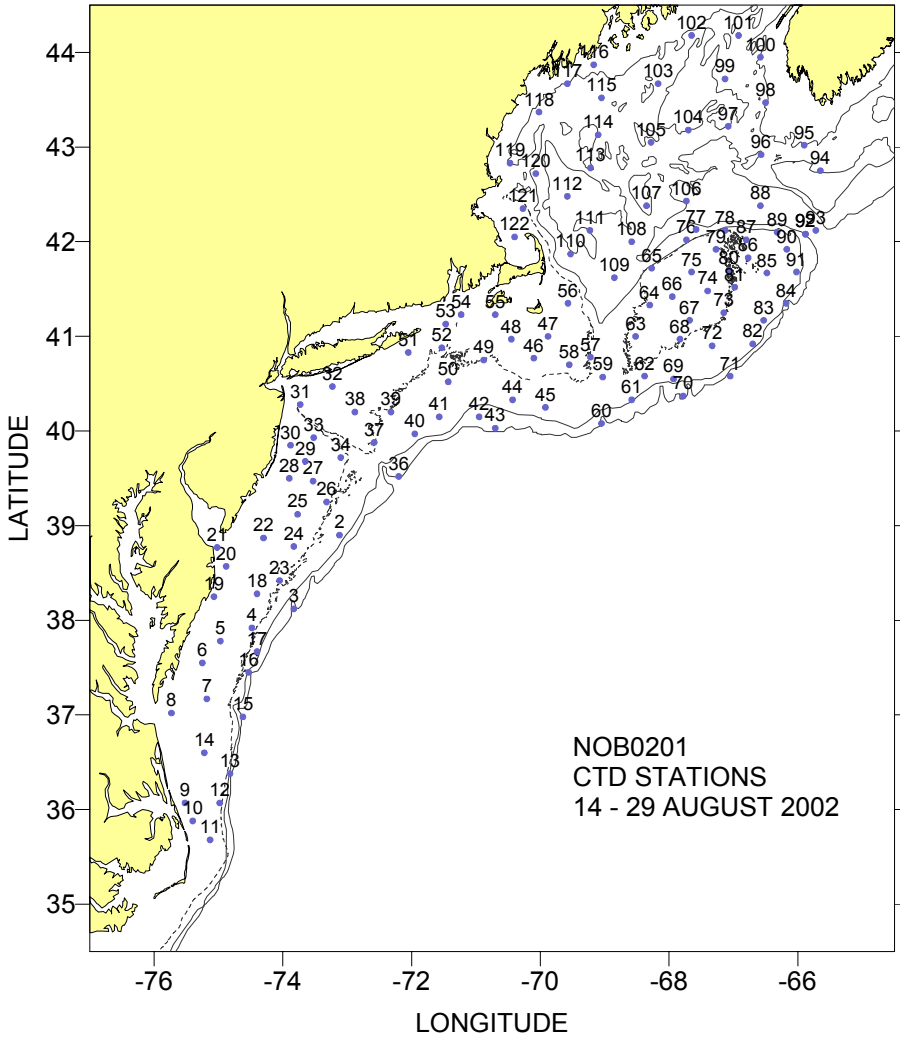

Figure 30. Hydrographic stations occupied during the ECOMON survey NOB0201.

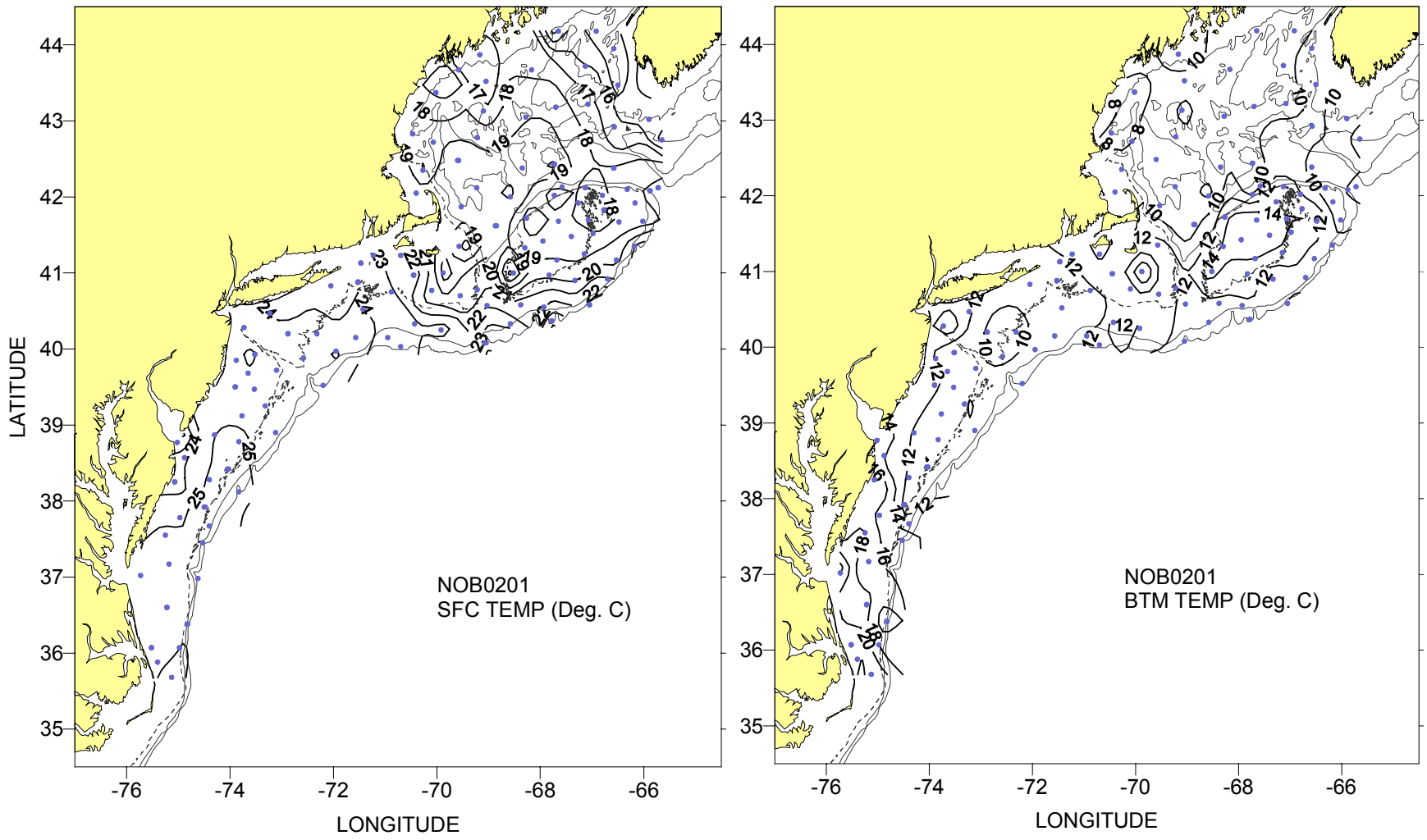

Figure 31. Surface and bottom temperature distributions for ECOMON survey NOB0201.

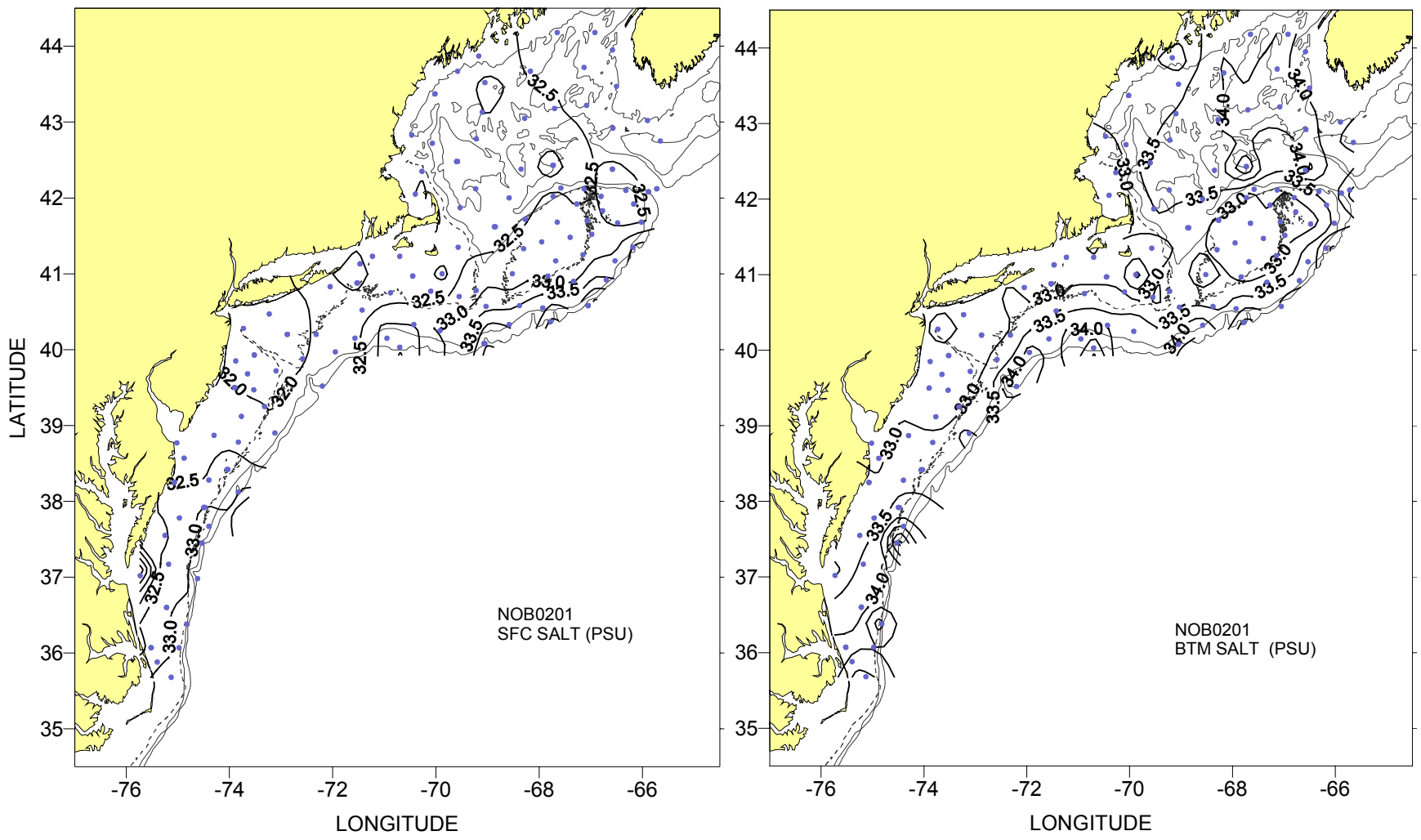

Figure 32. Surface and bottom salinity distributions during ECOMON survey NOB0201.

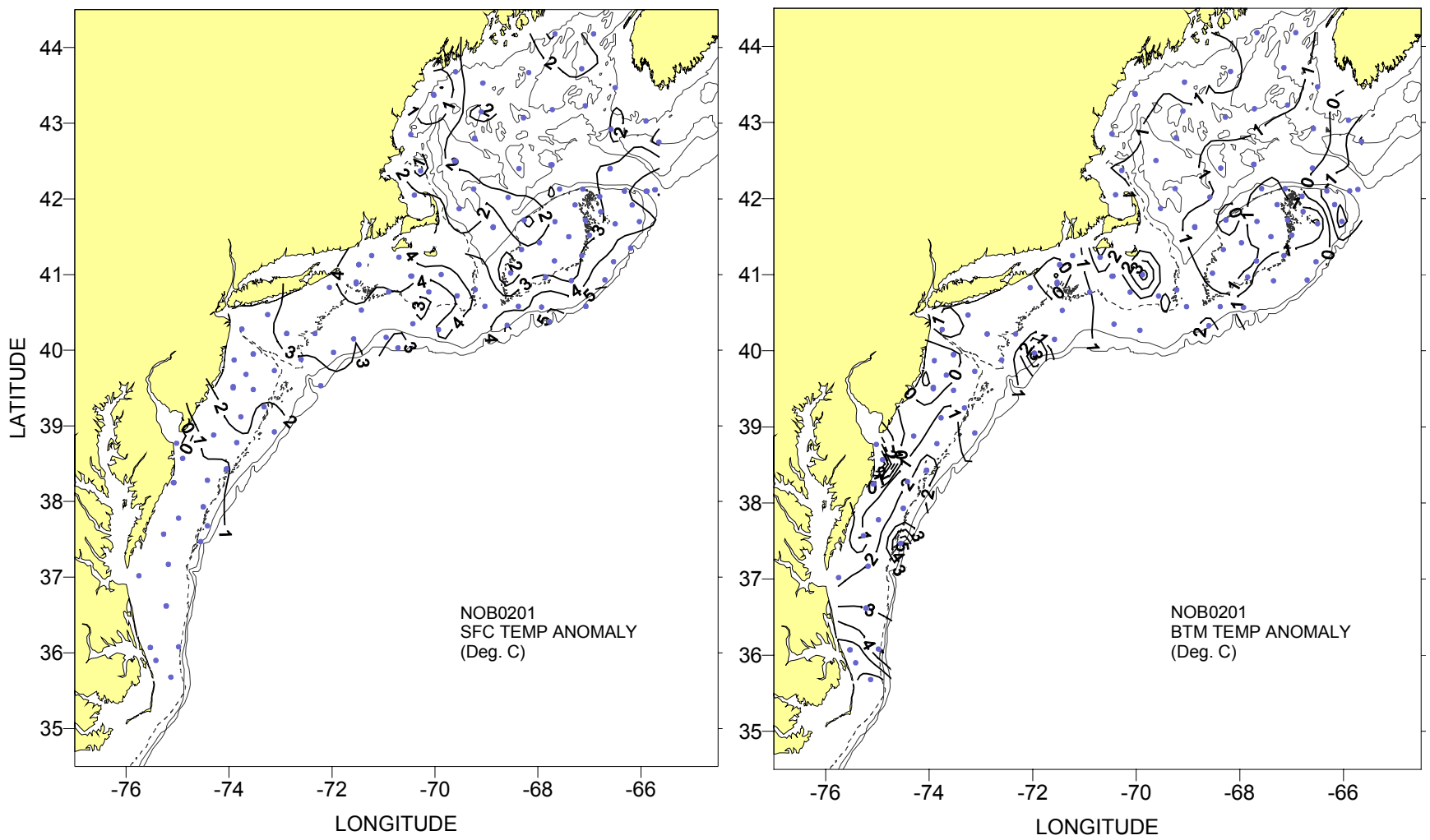

Figure 33. Surface and bottom temperature anomaly distributions during ECOMON survey NOB0201.

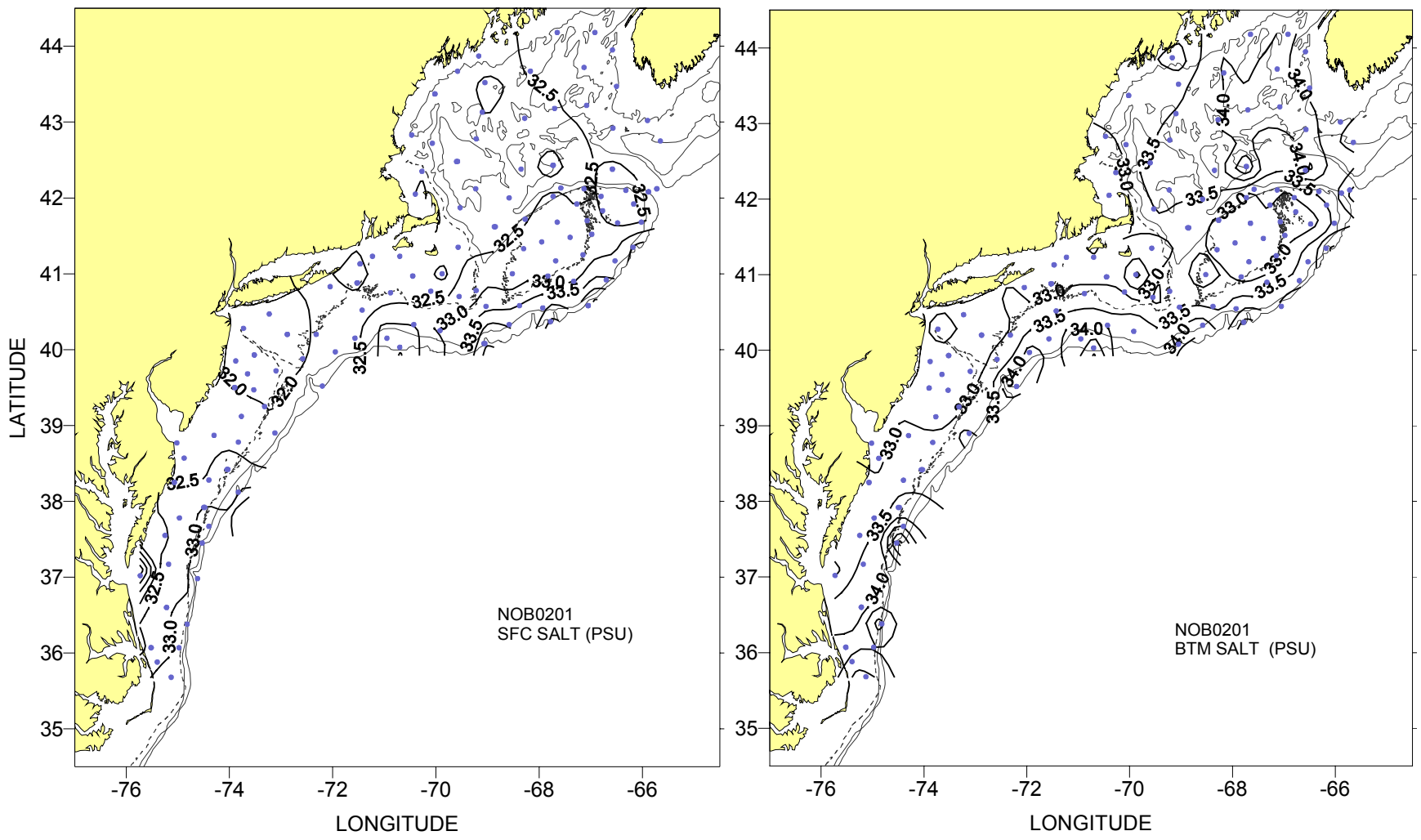

Figure 34. Surface and bottom salinity anomaly distributions during ECOMON survey NOB0201.

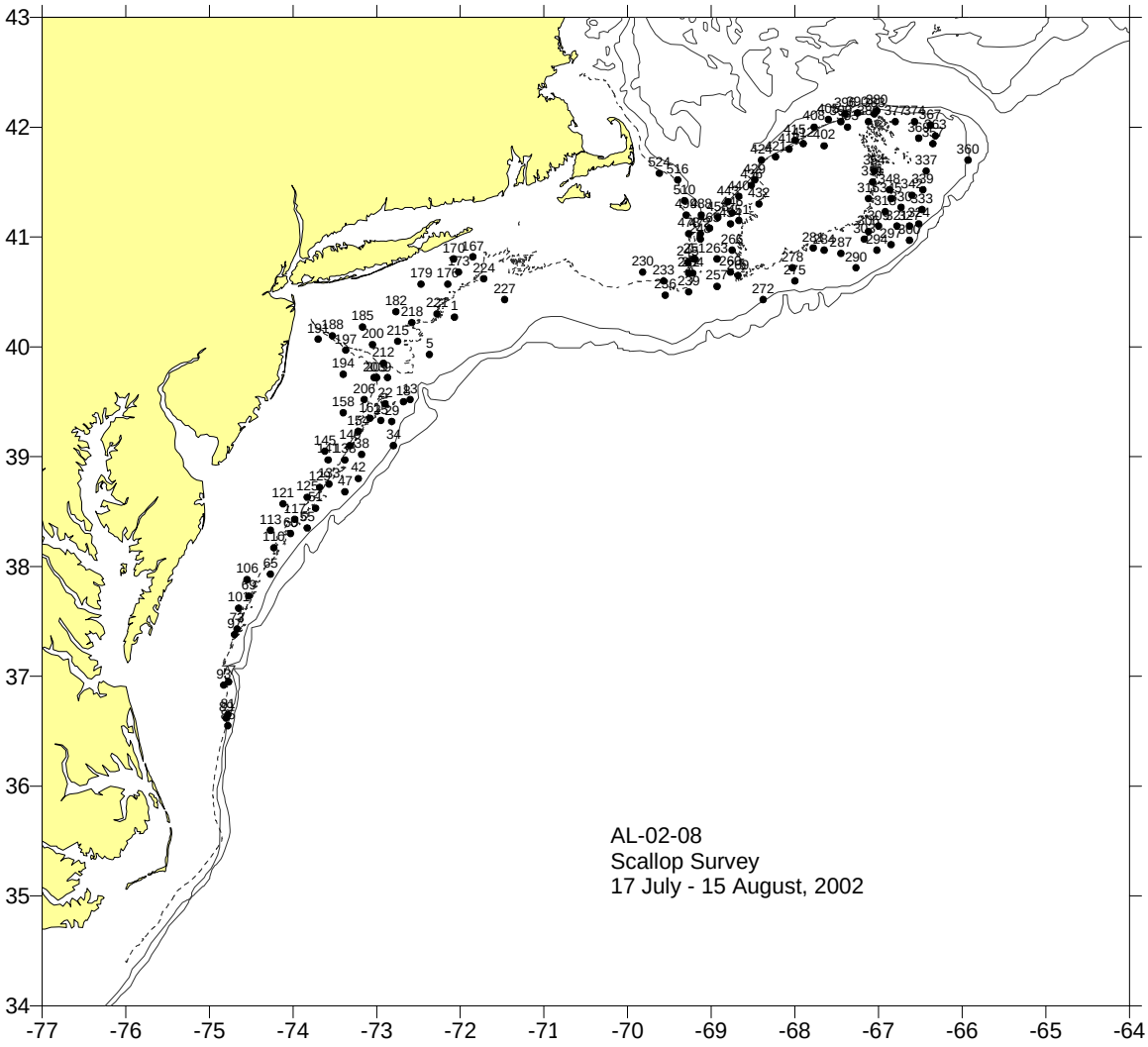

Figure 35. Hydrographic stations occupied during Scallop Survey ALB0208.

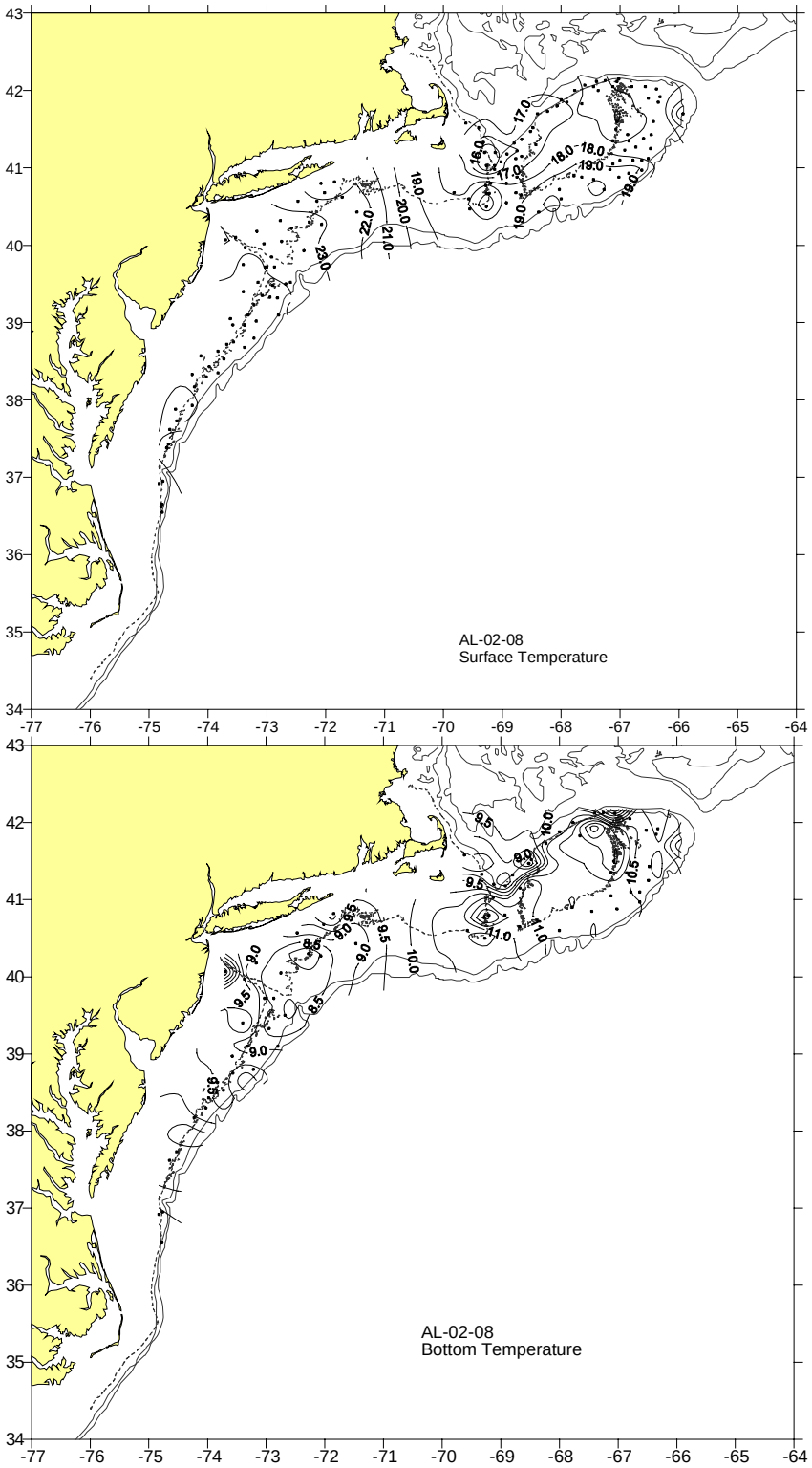

Figure 36. Surface and bottom temperature distributions for Scallop Survey ALB0208.

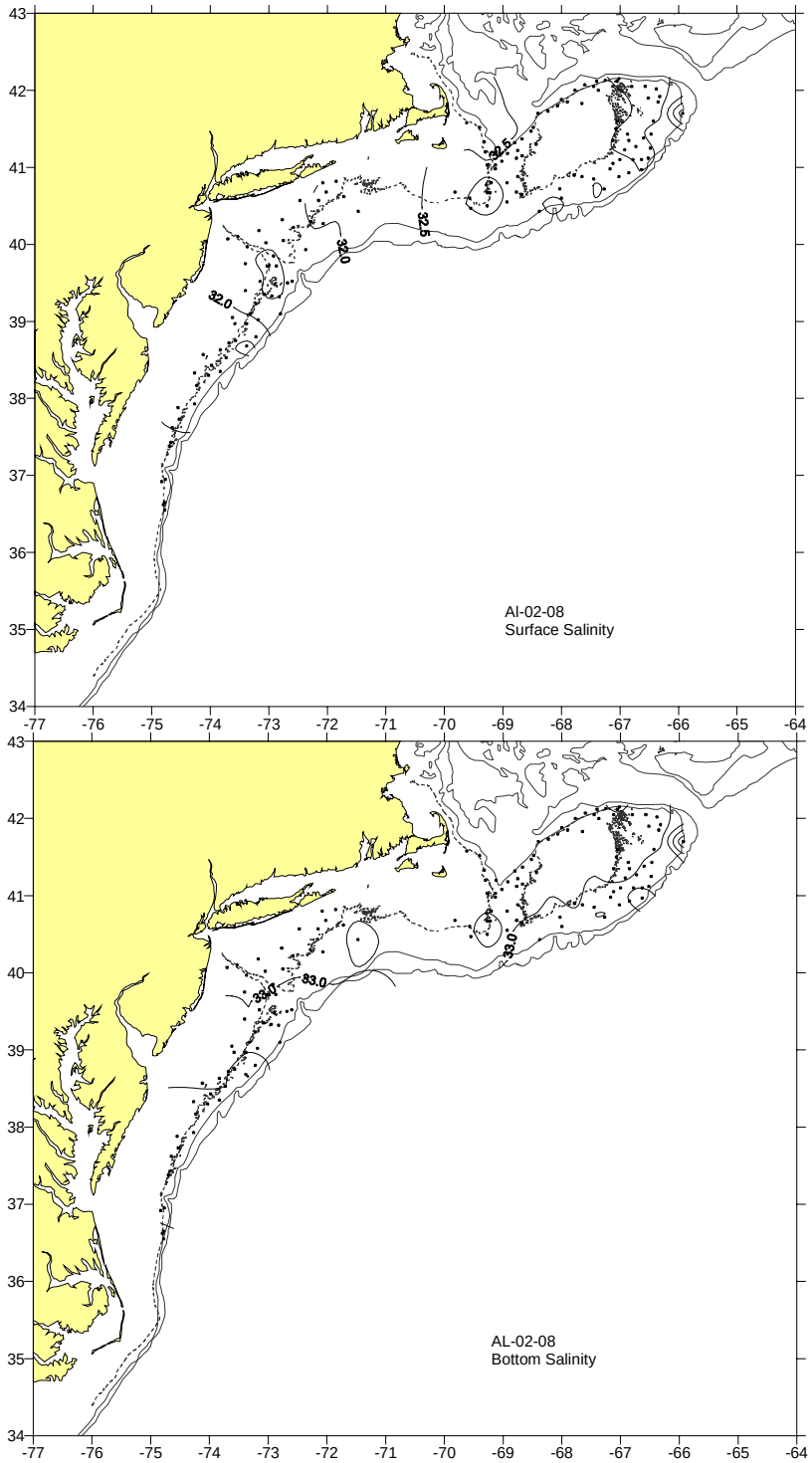

Figure 37. Surface and bottom salinity distributions for Scallop Survey ALB0208.

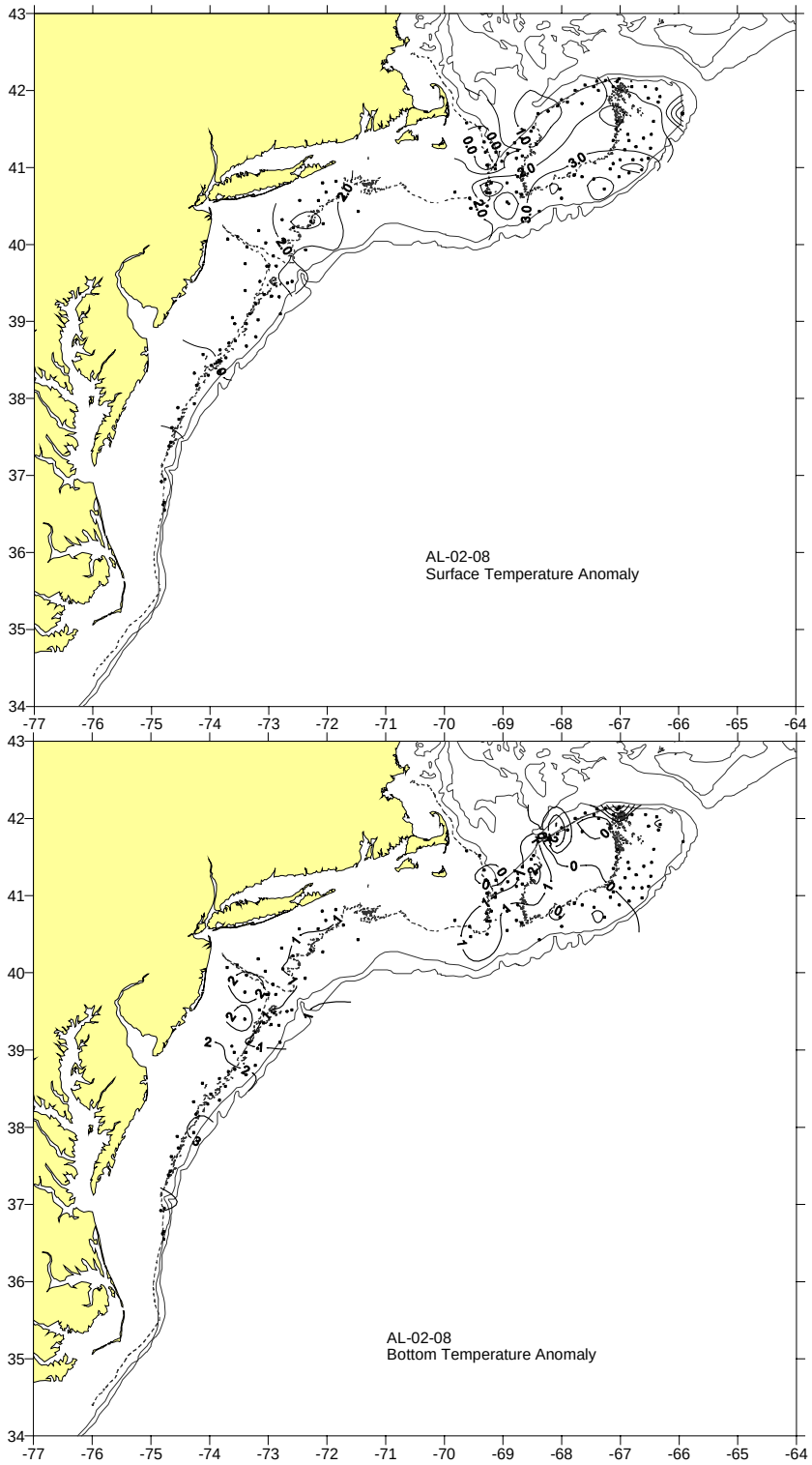

Figure 38. Surface and bottom temperature anomaly distributions for Scallop Survey ALB0208.

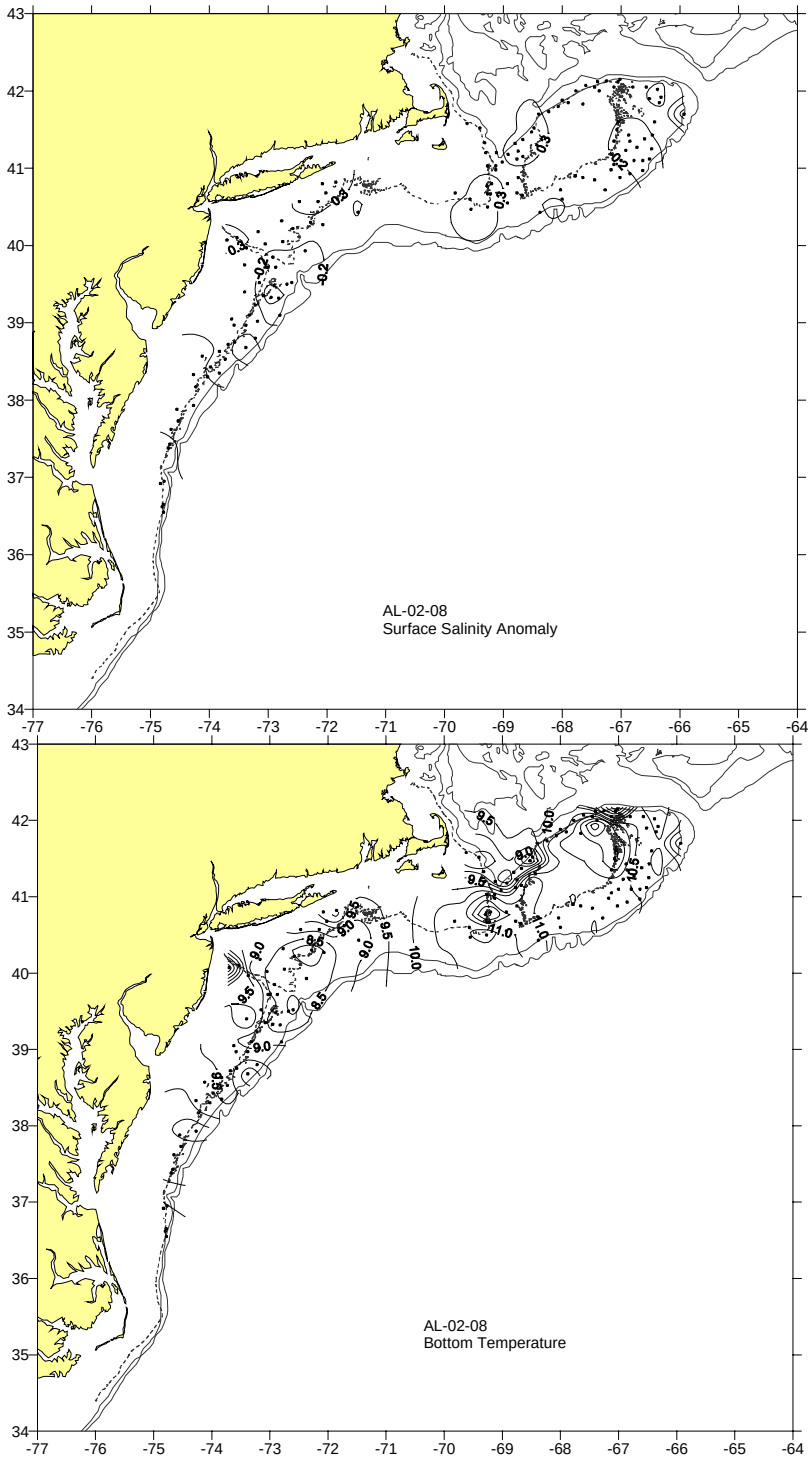

Figure 39. Surface and bottom salinity anomaly distributions for Scallop Survey ALB0208.

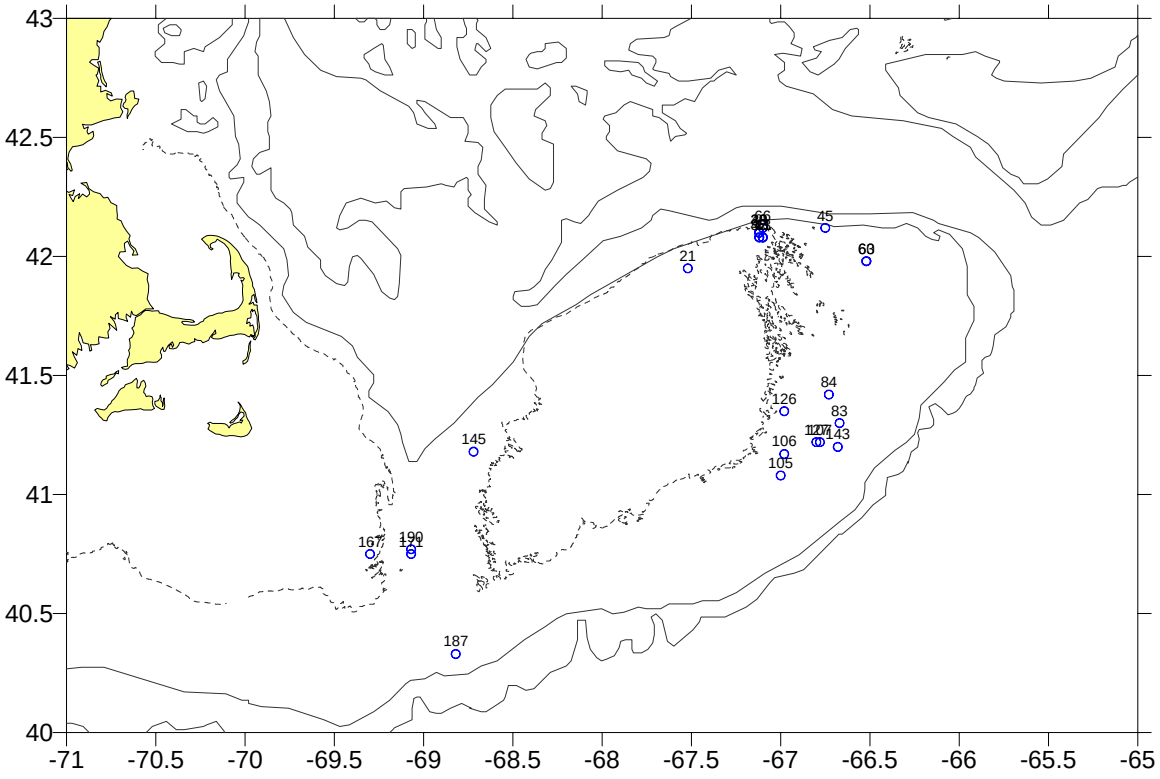

Figure 40. Hydrographic stations occupied during the Benthic Habitat cruise ALB0209.

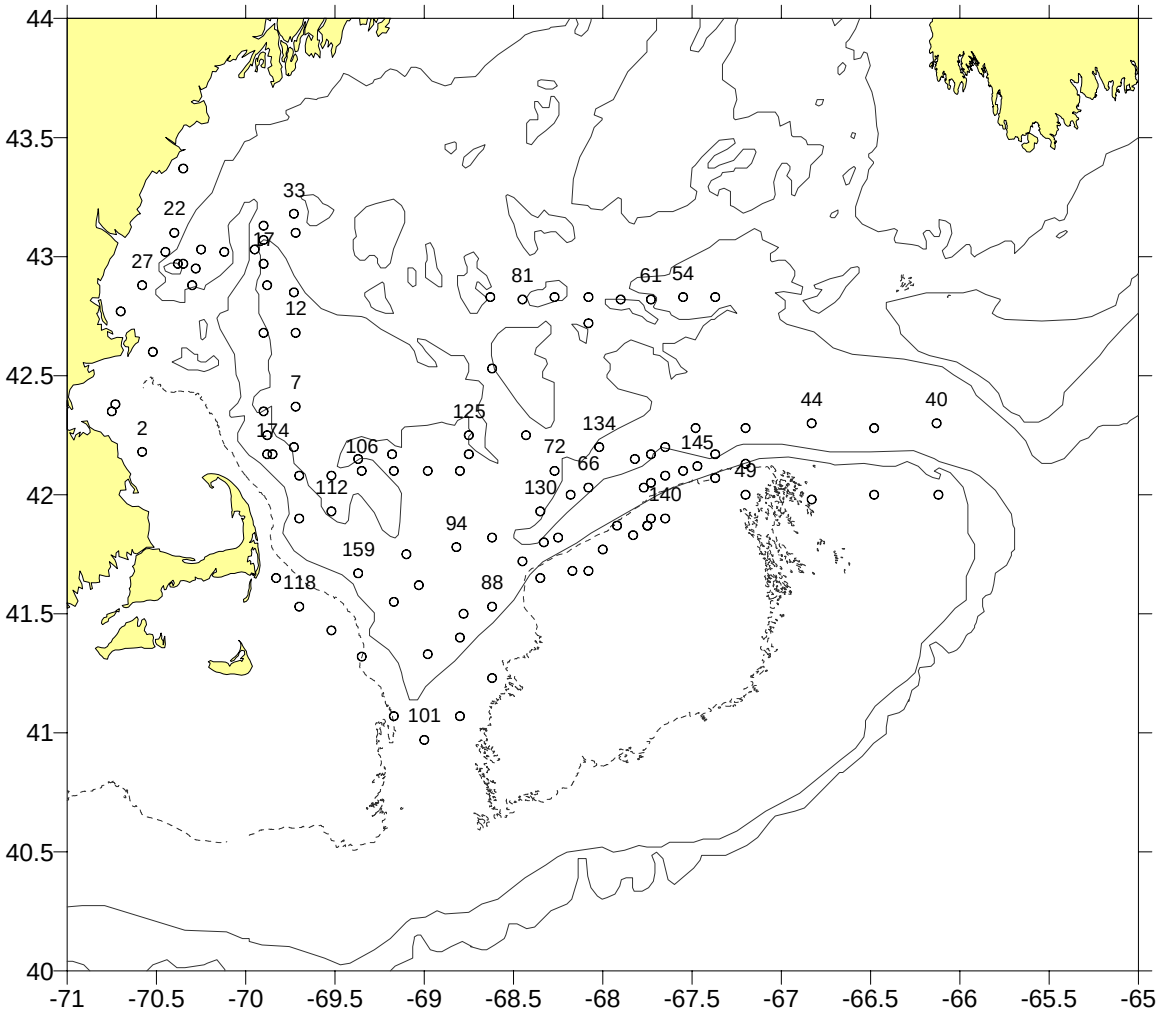

Figure 41. Hydrographic stations occupied during the HydroAcoustic cruise DEL0208.

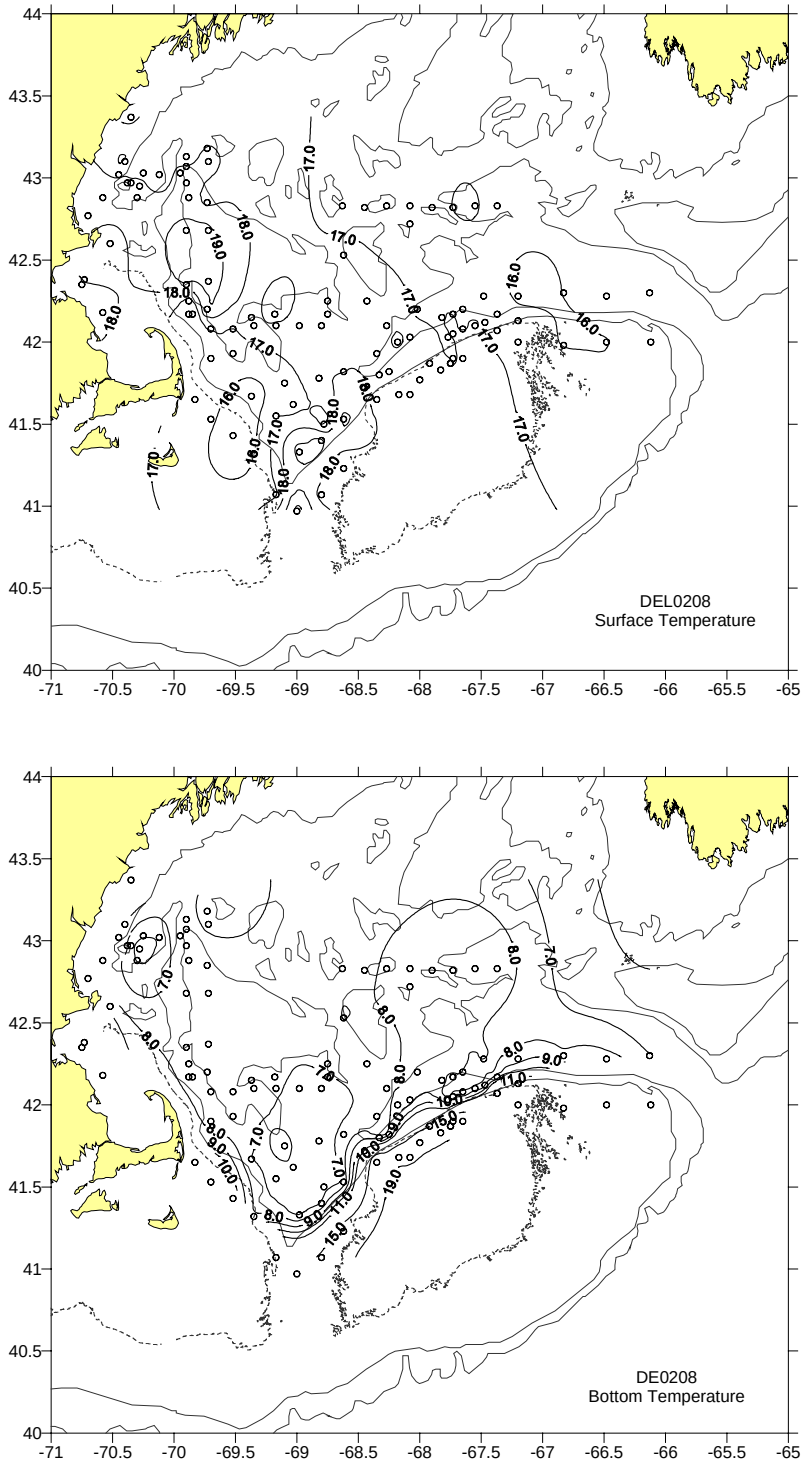

Figure 42. Surface and bottom temperature distributions for the HydroAcoustic survey DEL0208.

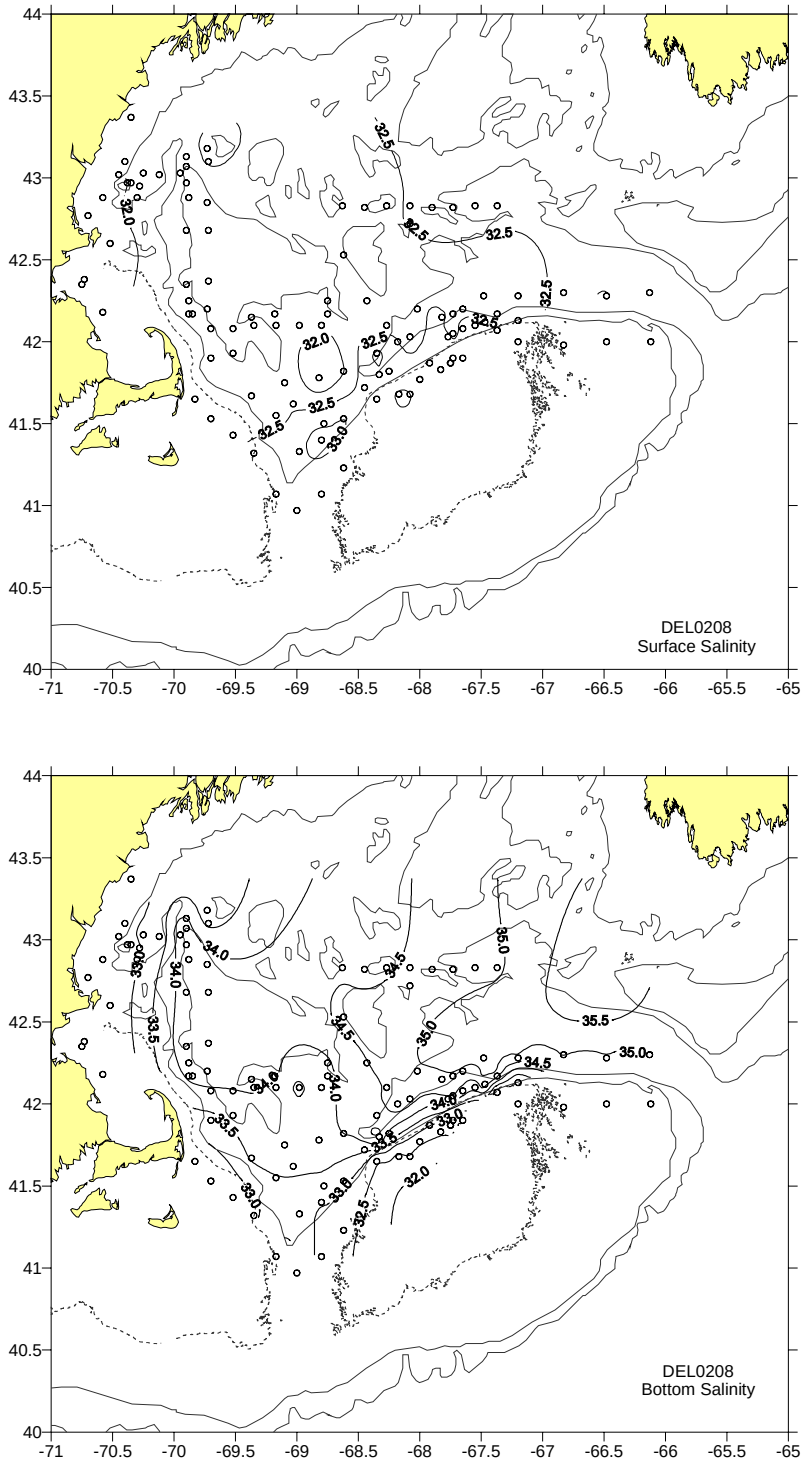

Figure 43. Surface and bottom salinity distributions for the HydroAcoustic survey DEL0208.

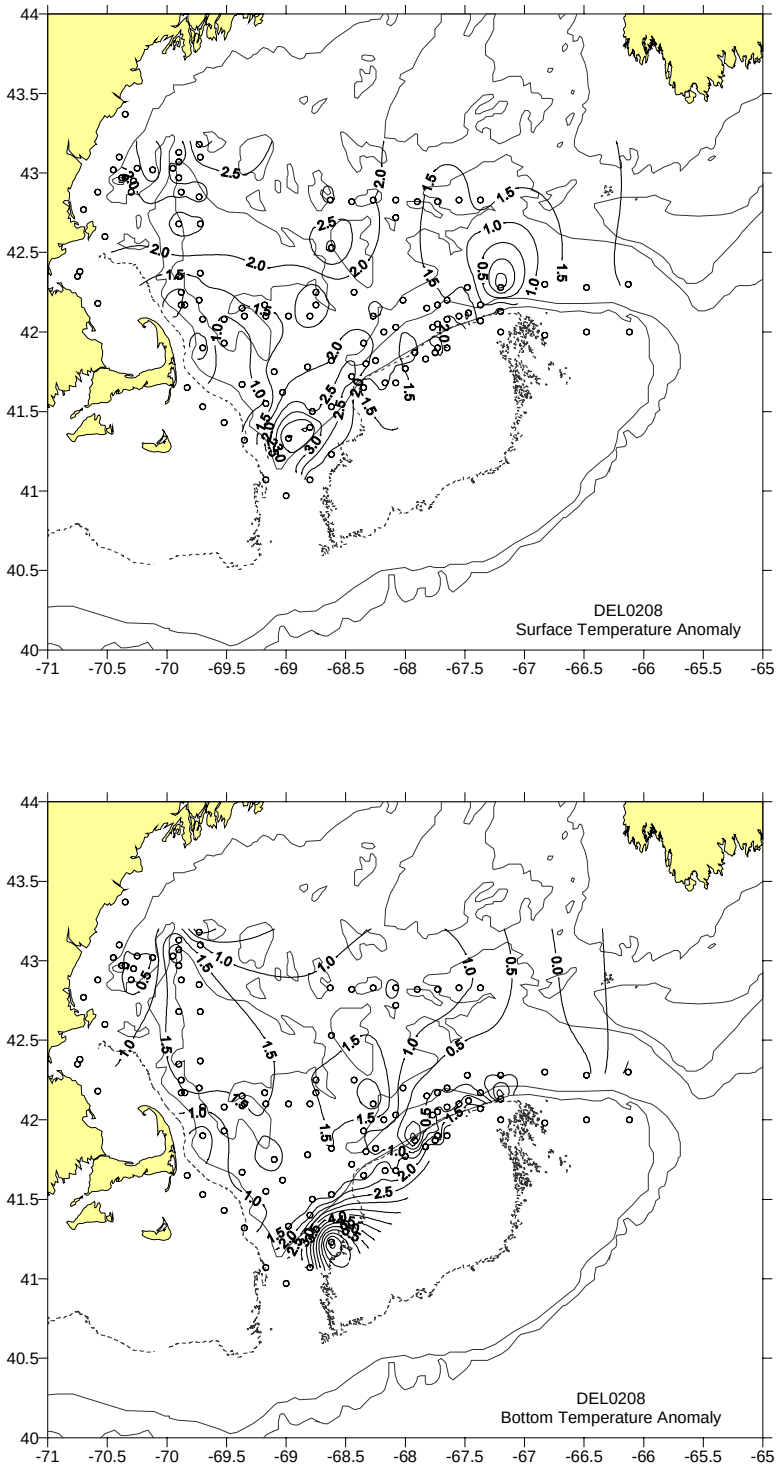

Figure 44. Surface and bottom temperature anomaly distributions for the HydroAcoustic survey DEL0208.

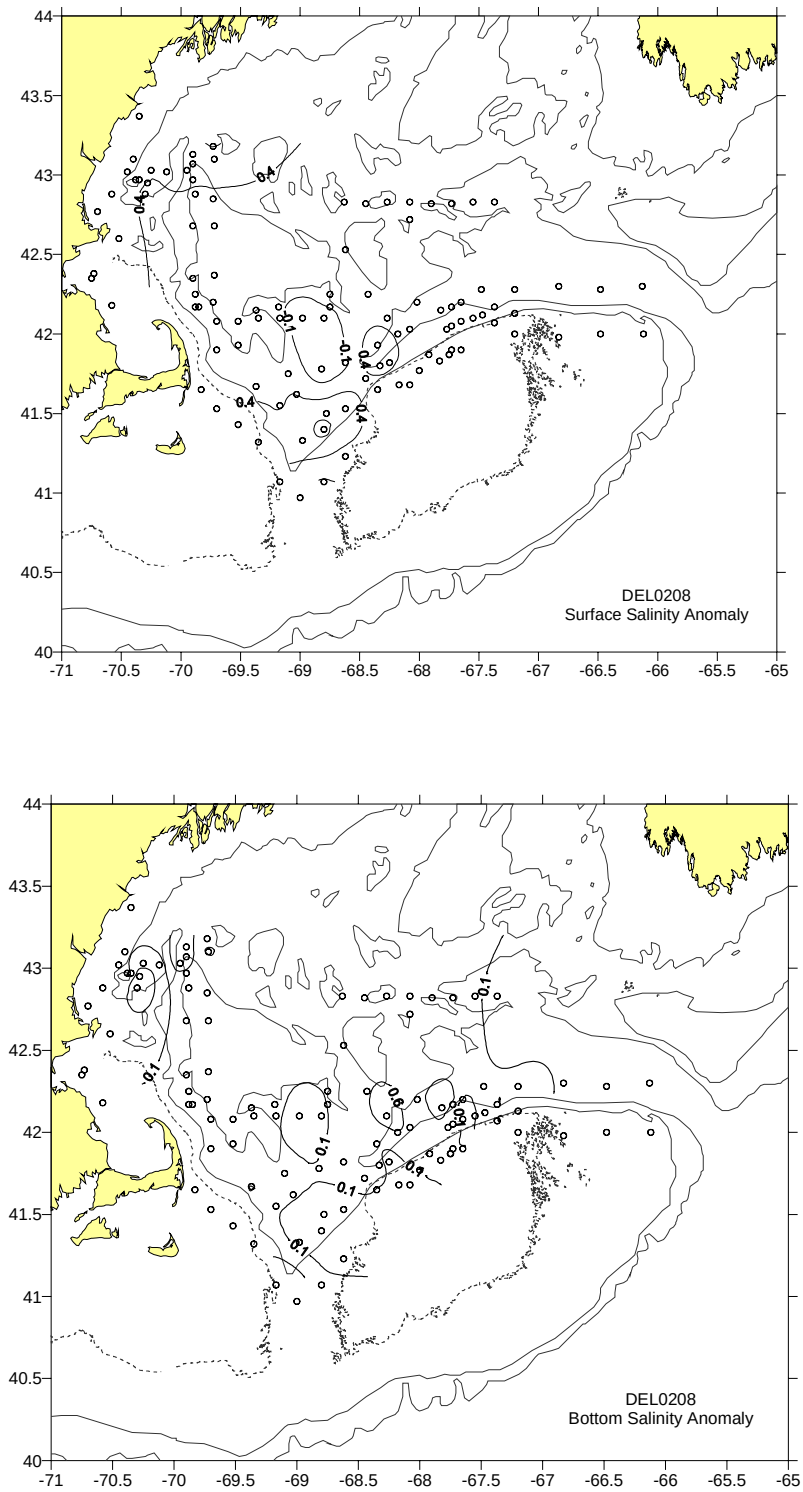

Figure 45. Surface and bottom salinity anomaly distributions for the HydroAcoustic survey DEL0208.

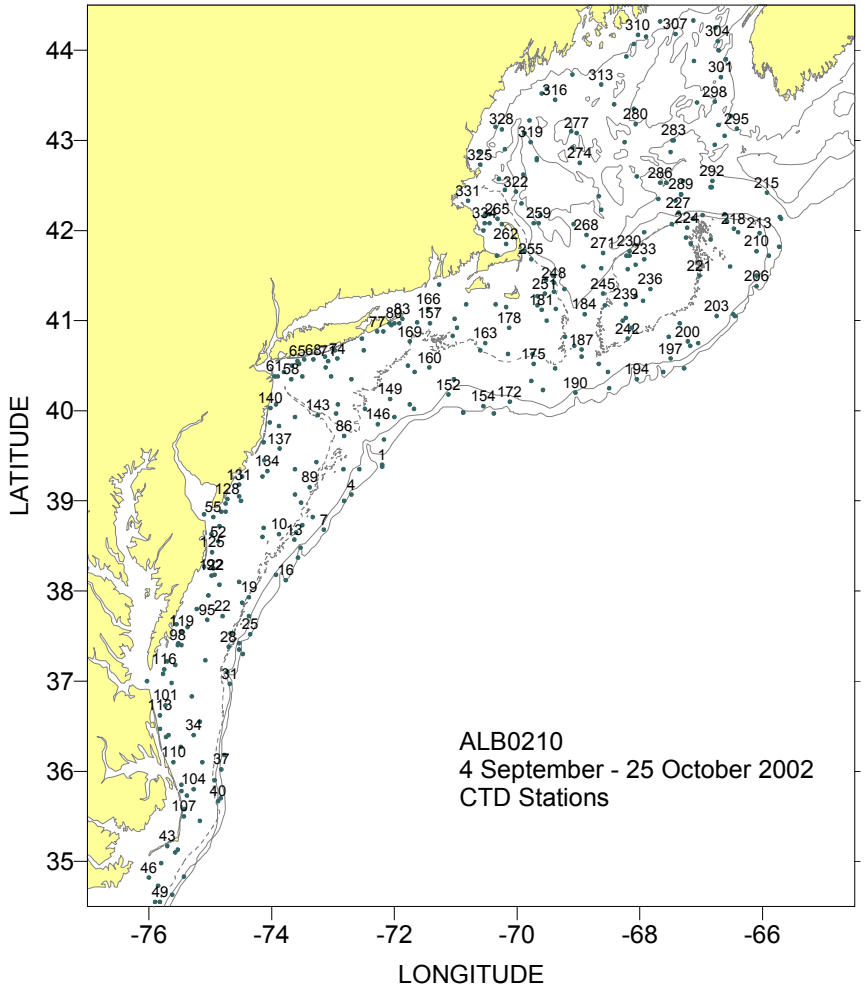

Figure 46. Hydrographic stations occupied during the Fall Bottom Trawl ALB0210.

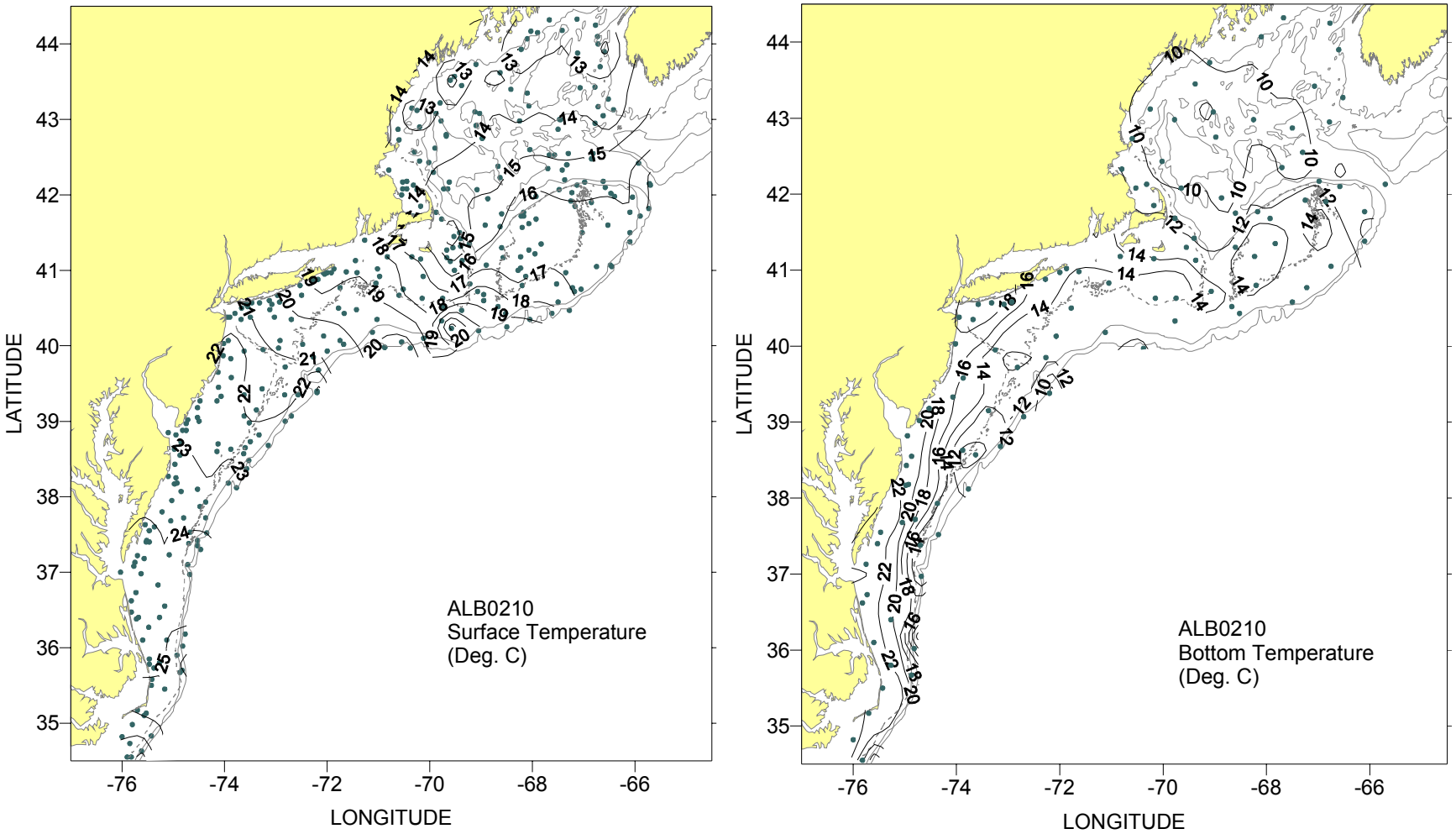

Figure 47. Surface and bottom temperature distributions for Fall Bottom Trawl survey ALB0210.

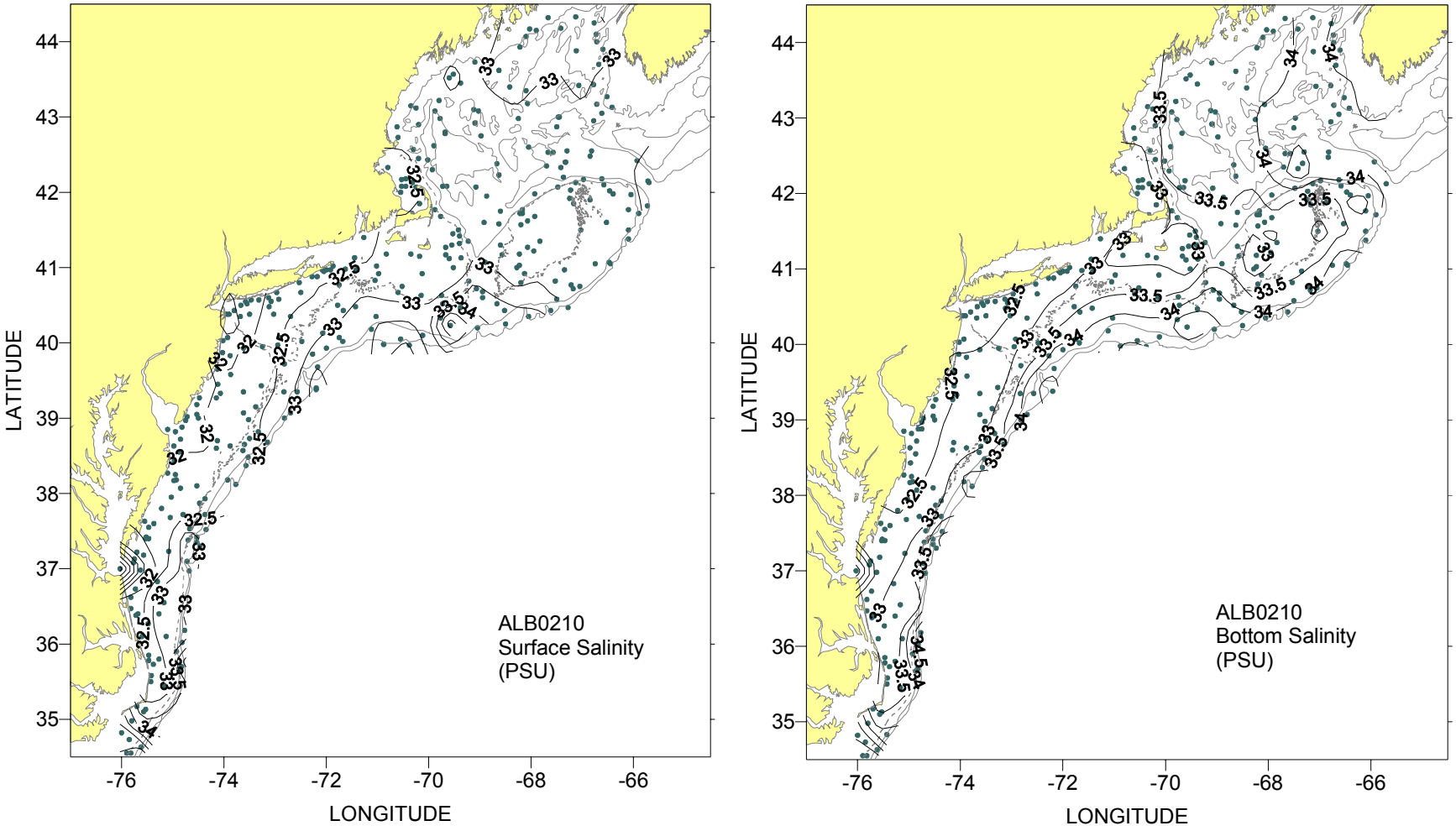

Figure 48. Surface and bottom salinity distributions for Fall Bottom Trawl ALB0210.

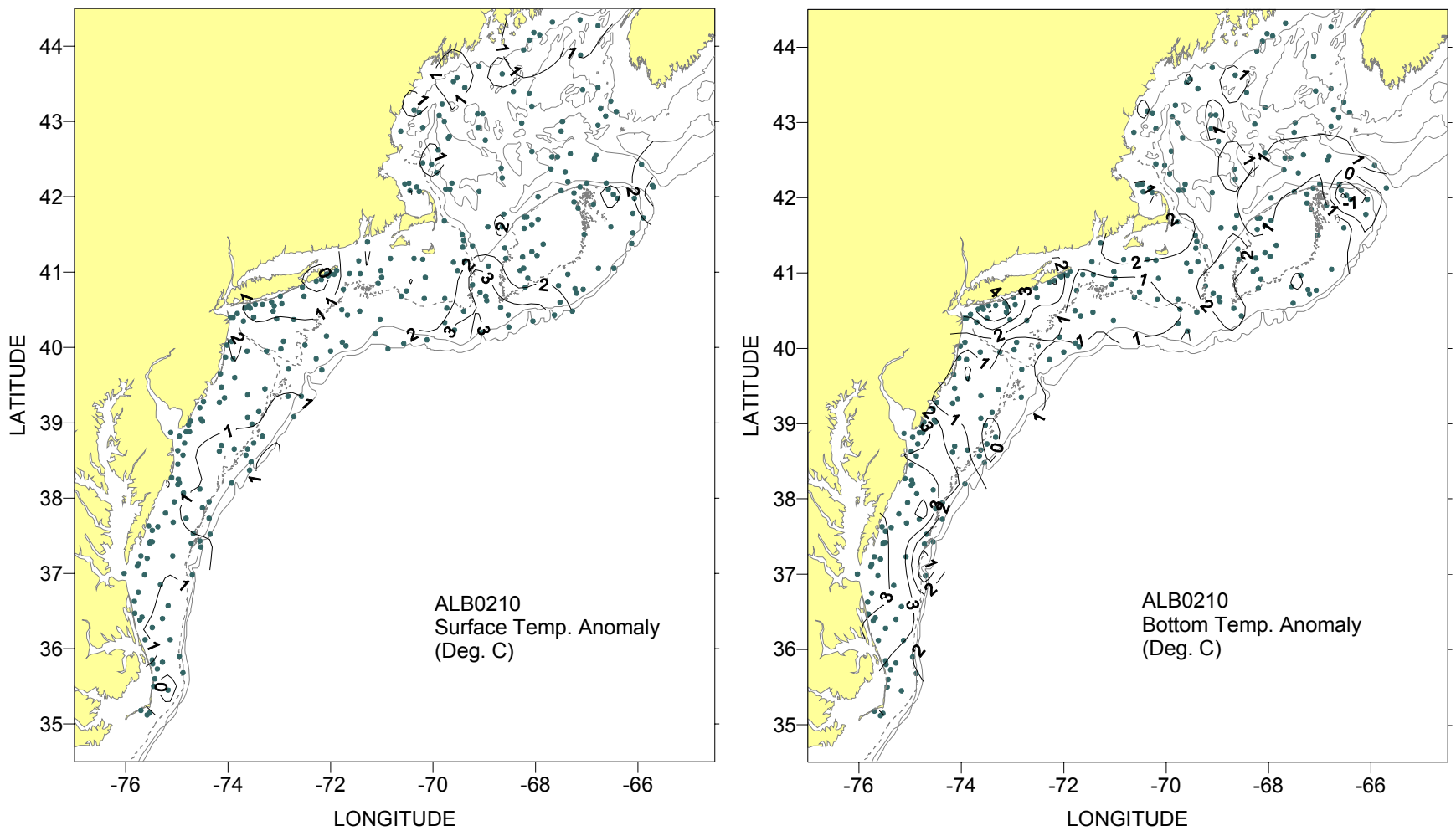

Figure 49. Surface and bottom temperature anomaly distributions for Fall Bottom Trawl ALB0210.

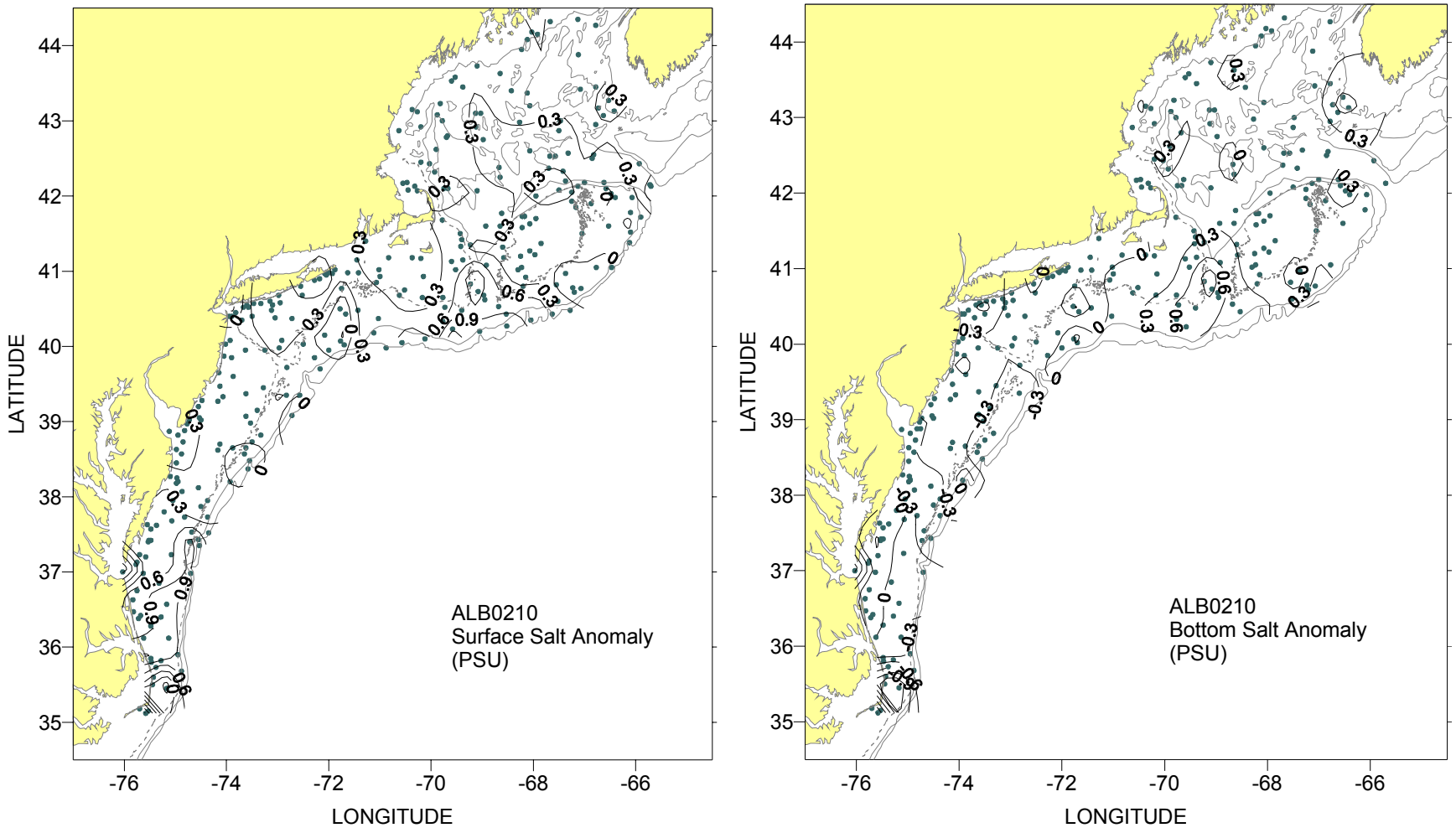

Figure 50. Surface and bottom salinity anomaly distributions for Fall Bottom Trawl ALB0210.

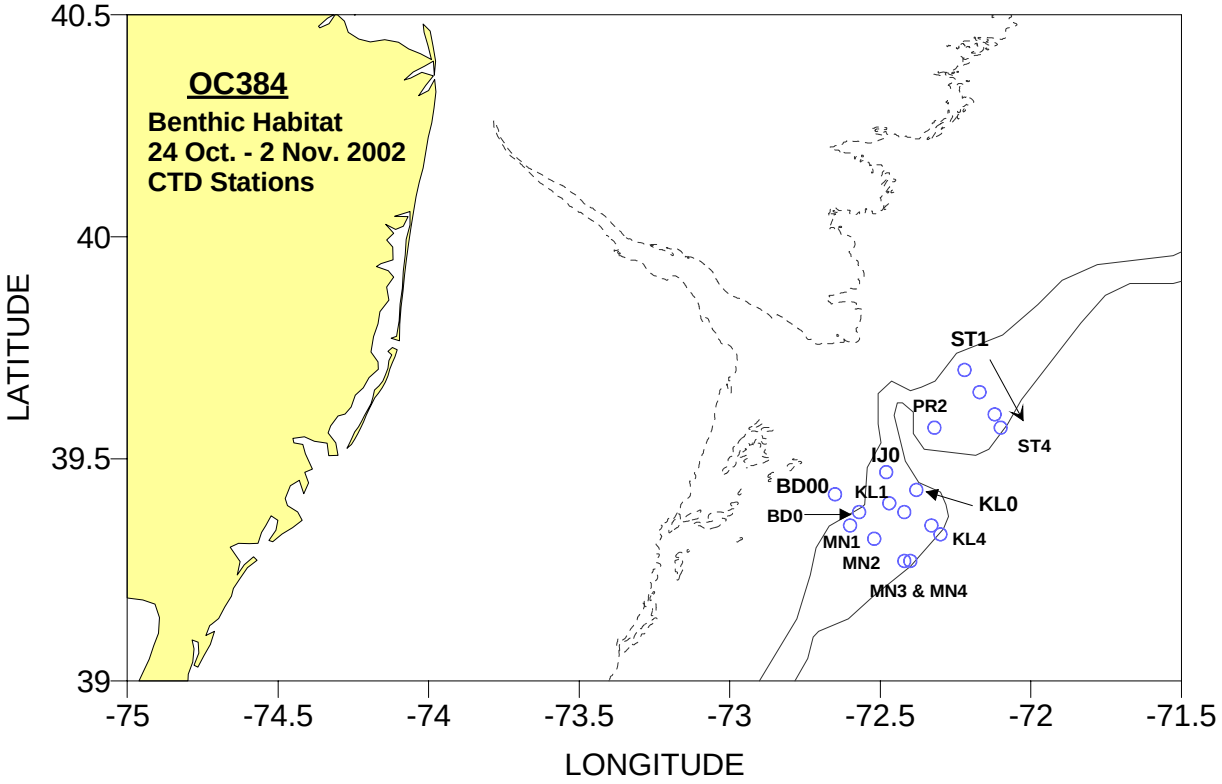

Figure 51. Hydrographic stations occupied during Benthic Habitat OC384.

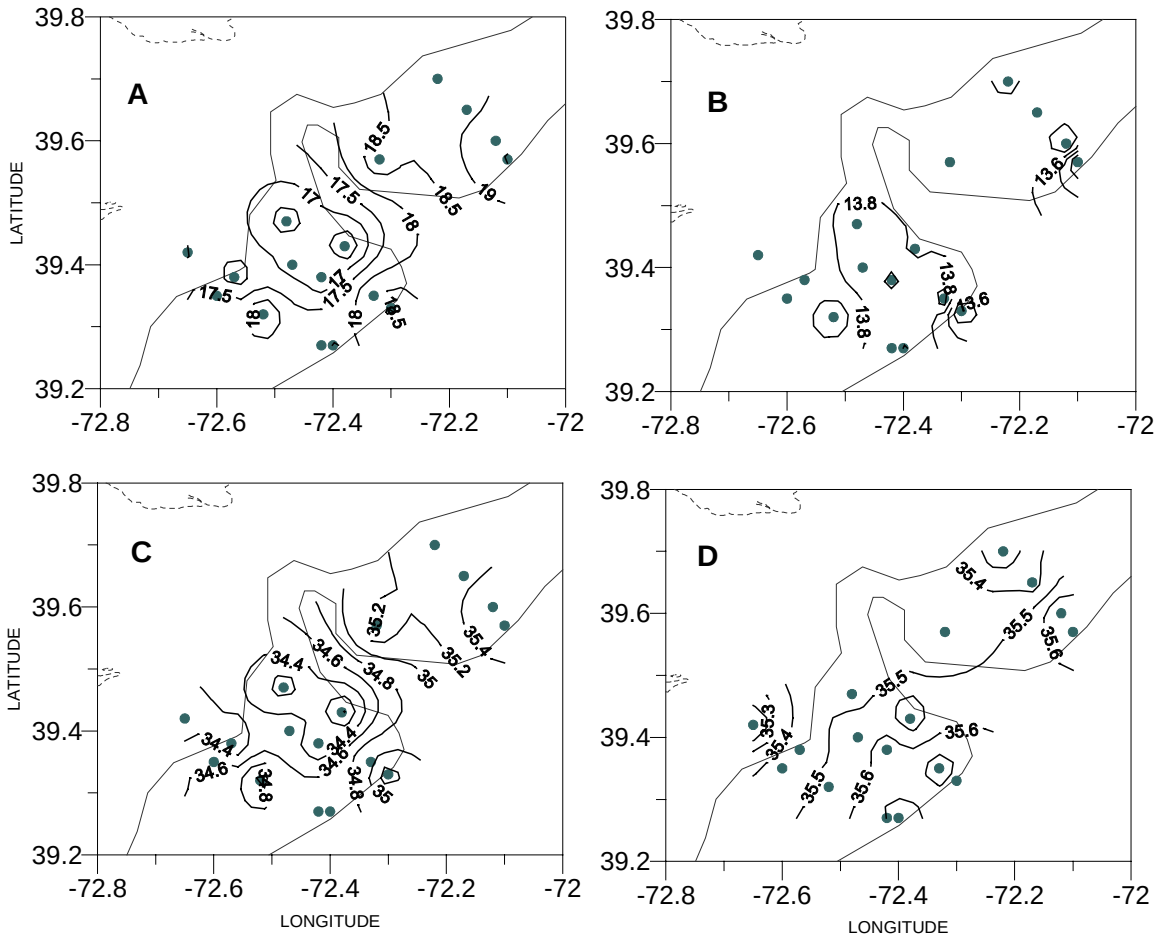

OC384 Benthic Habitat Survey
24 October - 2 November 2002

A= Surface Temp
B= Bottom Temp
C = Surface Salt
D = Bottom Salt

Figure 52. Surface and bottom temperature and salinity distributions for the Benthic Habitat survey OC384.

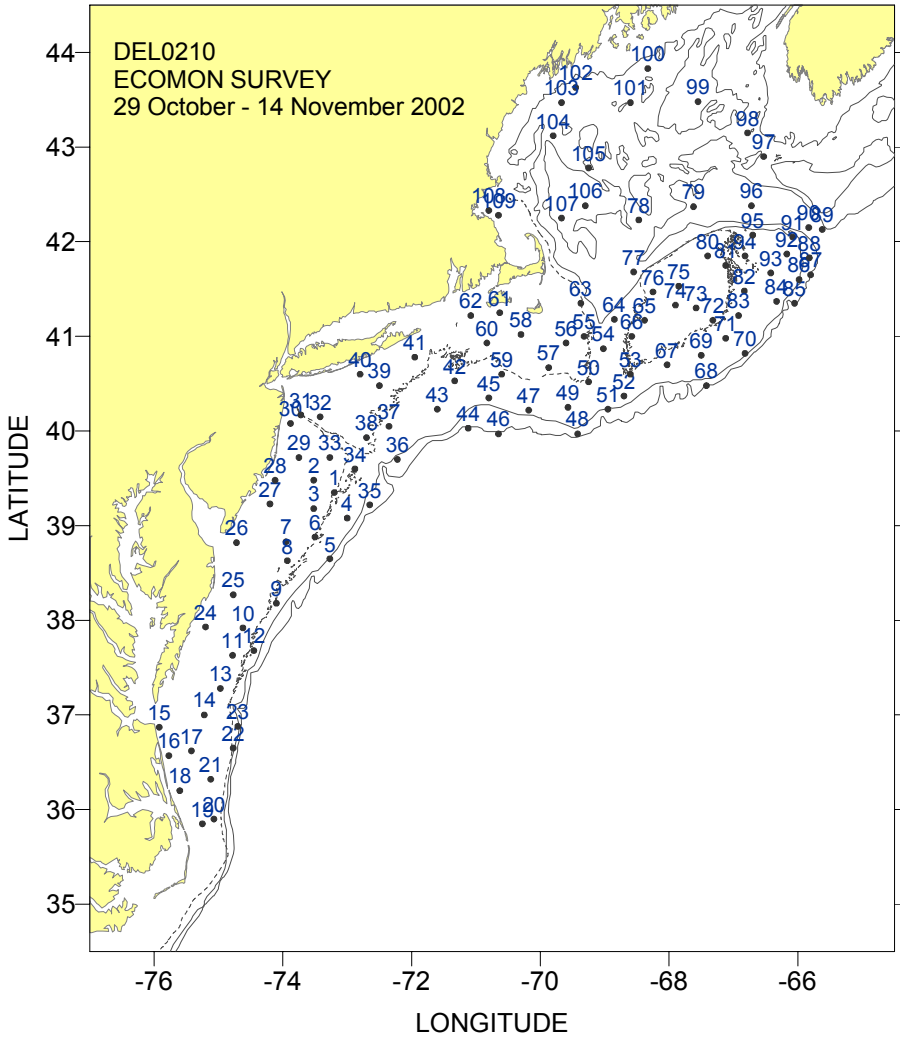

Figure 53. Hydrographic stations occupied during ECOMON survey DEL0210.

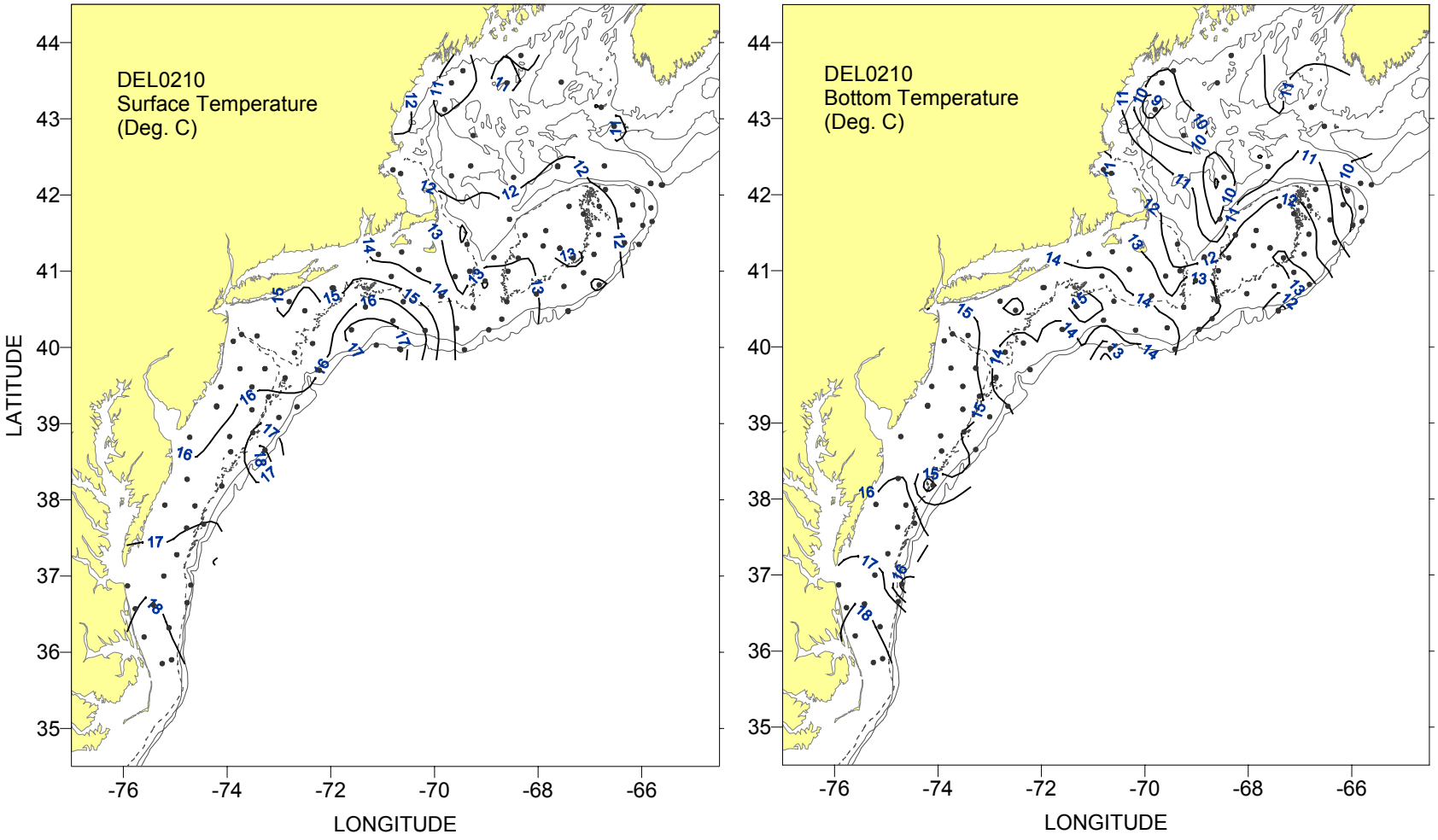

Figure 54. Surface and bottom temperature distributions for ECOMON survey DEL0210.

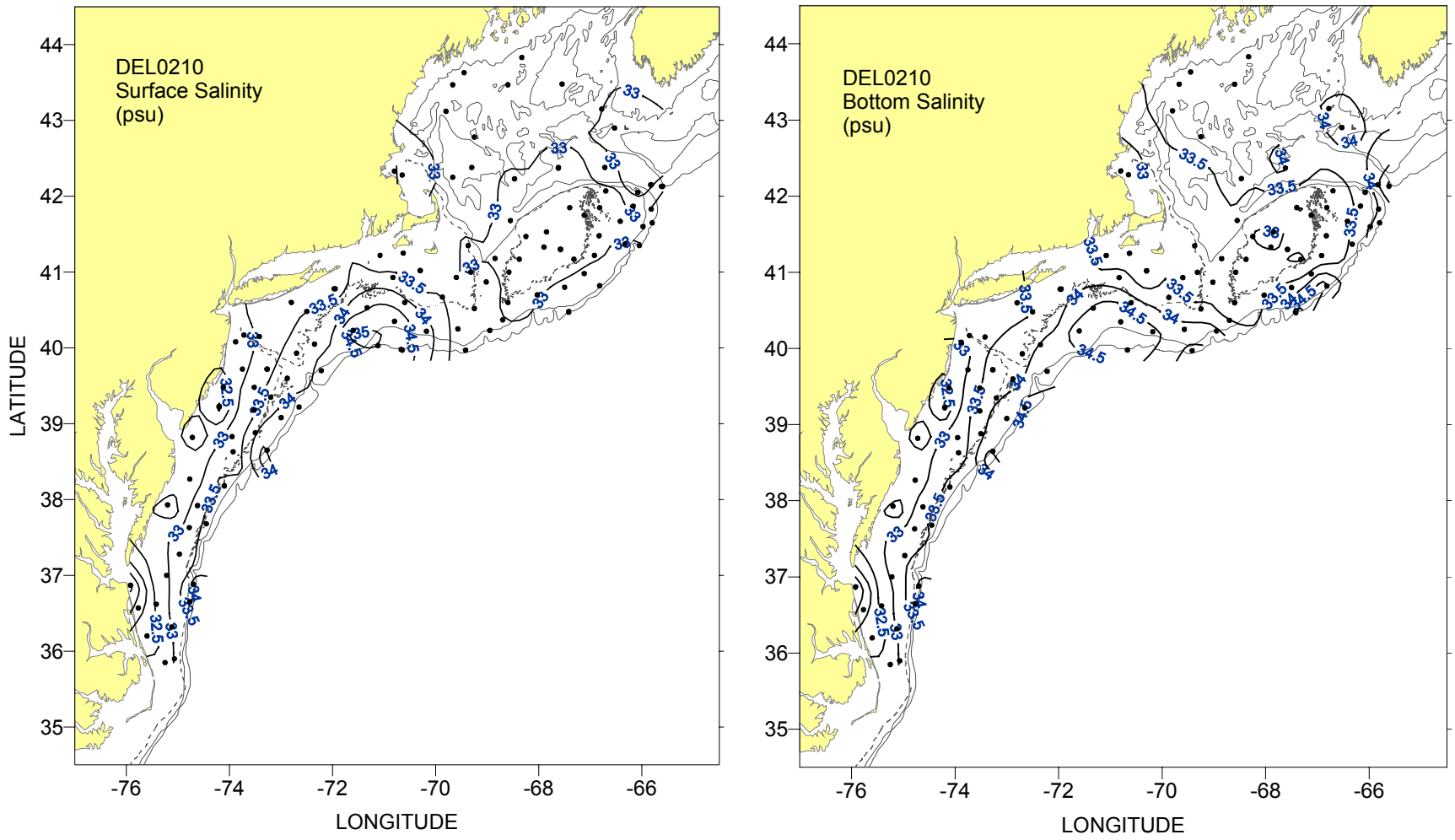

Figure 55. Surface and bottom salinity distributions for ECOMON survey DEL0210.

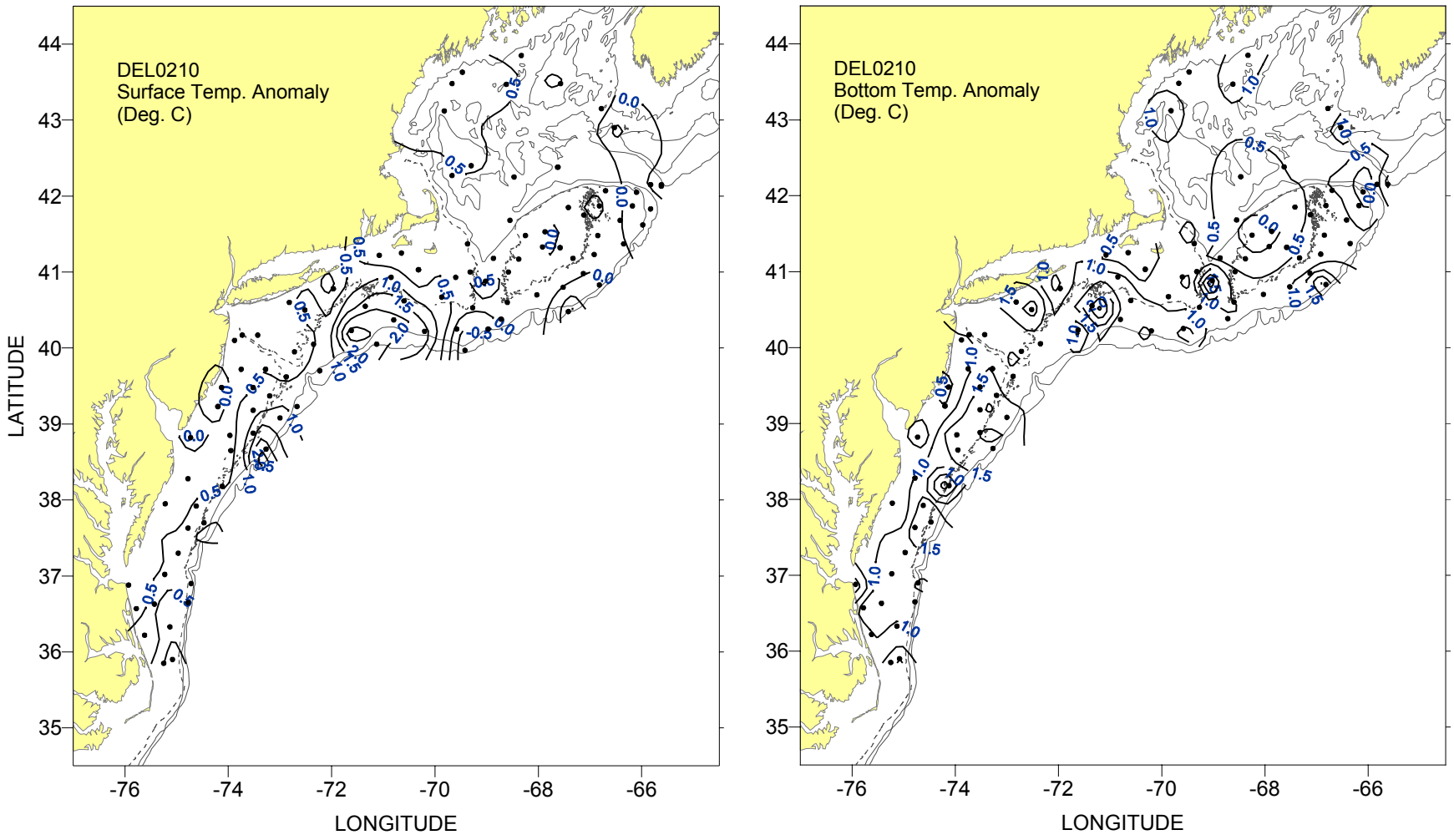

Figure 56. Surface and bottom temperature anomaly distributions for ECOMON survey DEL0210.

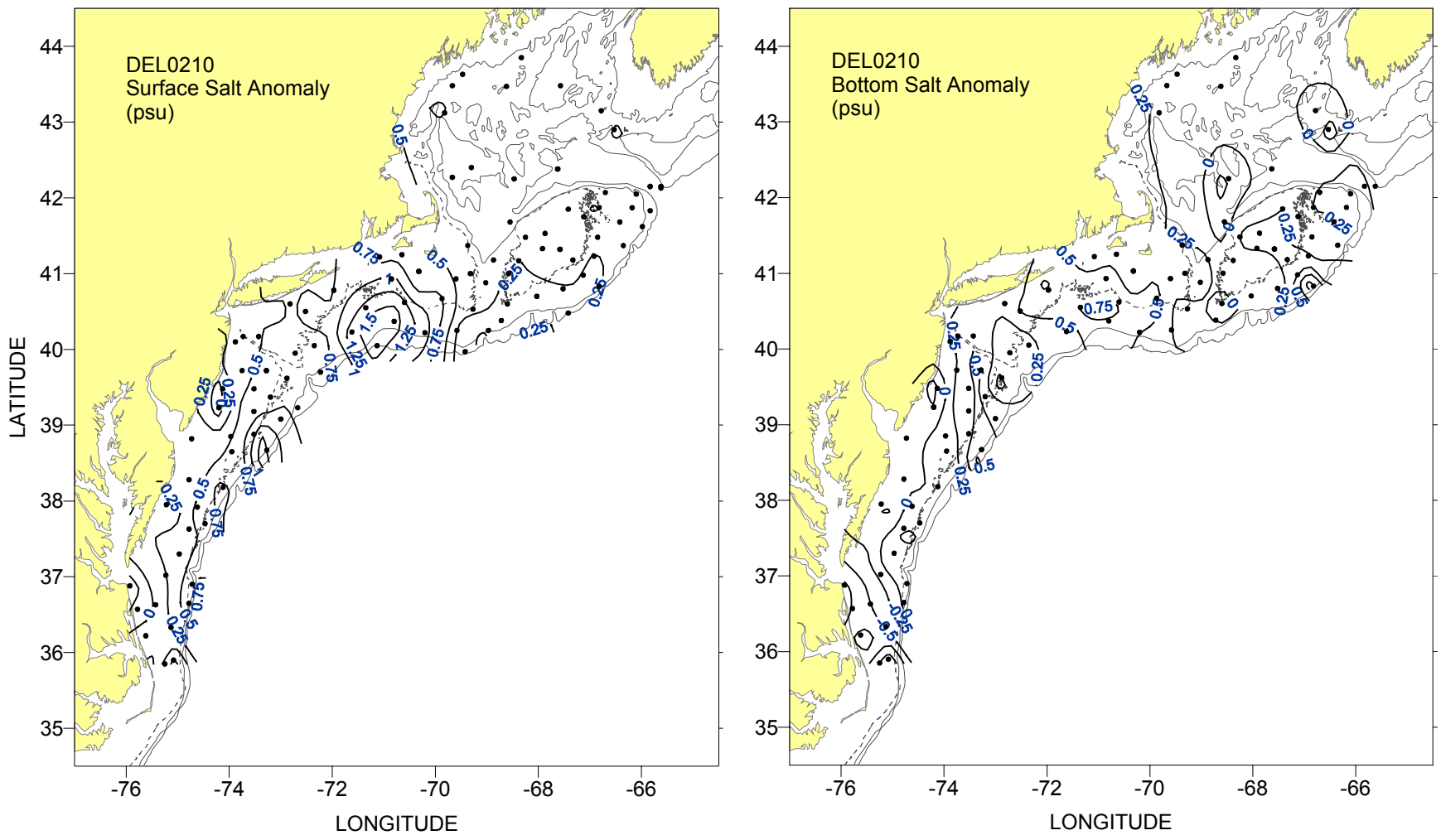

Figure 57. Surface and bottom salinity anomaly distributions for ECOMON survey DEL0210.